

# Southampton to London Pipeline Project

## Volume 6

Environmental Statement (Volume C)  
Chapter 11: Figures

Application Document: 6.3

Planning Inspectorate Reference Number: EN070005

APFP Regulation No. 5(2)(a)

Revision No. 1.0

May 2019



(This page is intentionally left blank)



## Contents

Figure 11.1: Soil Types (Key plan and 14 sheets)

Figure 11.2: Agricultural Land Classification (Key plan and 14 sheets)

Figure 11.3: Bedrock Geology (Key plan and 14 sheets)

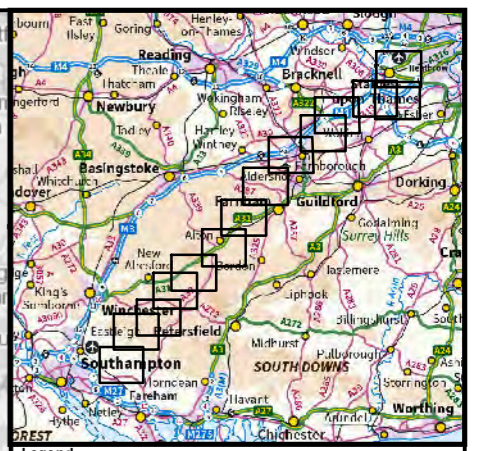
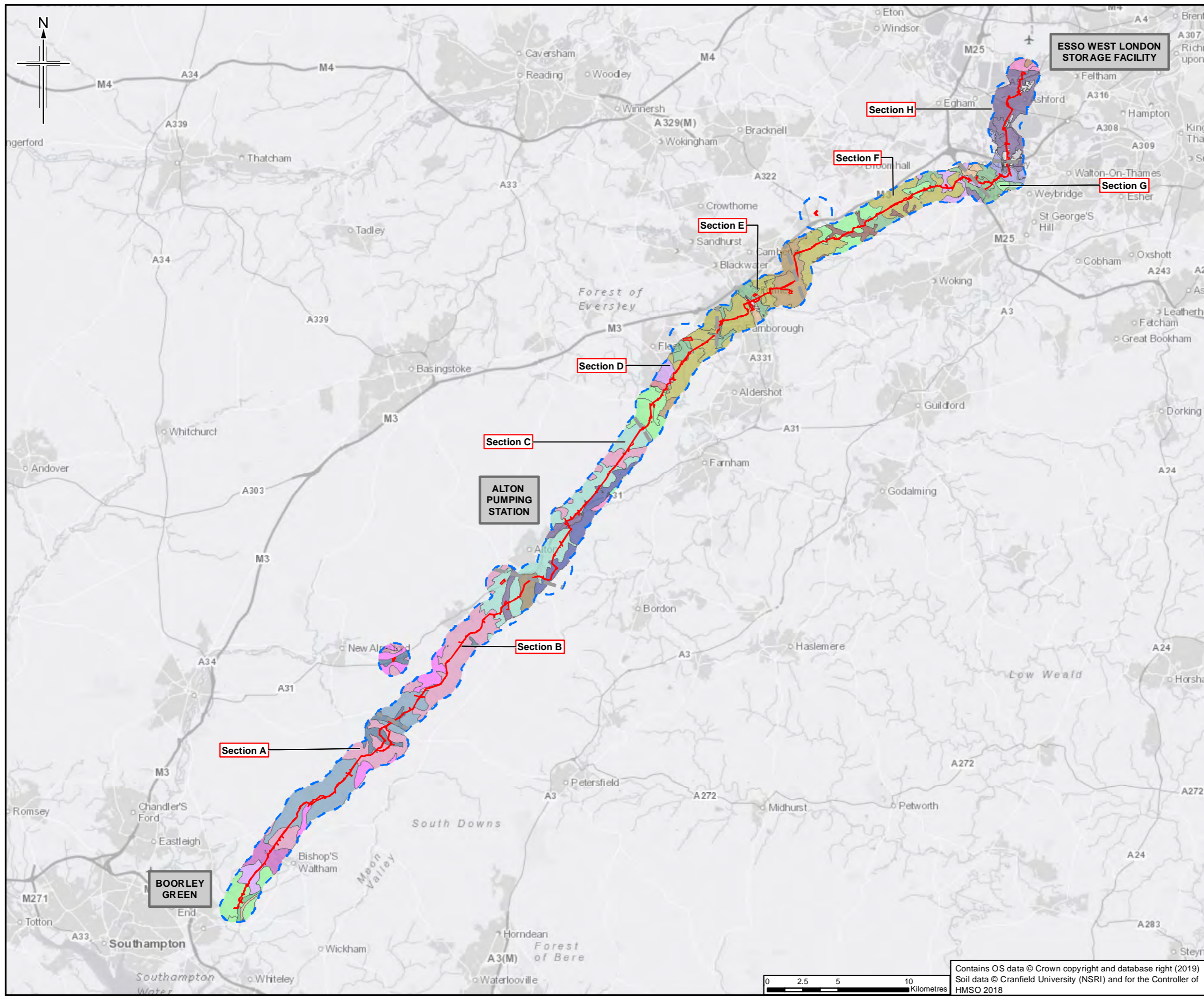
Figure 11.4: Superficial Geology (Key plan and 14 sheets)

Figure 11.5: Water Lane Geological Site

Figure 11.6: Minerals (Key plan and 14 sheets)

Figure 11.7: Potentially Contaminative Land Uses (Key plan and 14 sheets)

Figure 11.8: Current Environmental Permits (Landfill and Mining Waste)



- Legend**
- Order Limits
  - Order Limits 1km buffer
  - Section break
- NATMAPvector**
- Soil associations**
- 1024b - ADVENTURERS' 2
  - 342a - UPTON 1
  - 343h - ANDOVER 1
  - 511d - Blewbury
  - 511f - COOMBE 1
  - 554a - FRILFORD
  - 571i - HARWELL
  - 571m - CHARITY 2
  - 571w - Hucklesbrook
  - 571z - HAMBLE 2
  - 572j - Bursledon
  - 573a - WATERSTOCK
  - 581d - CAR STENS
  - 634 - SOUTHAMPTON
  - 643a - Holidays Hill
  - 711h - WICKHAM 4
  - 712b - DENCHWORTH
  - 712c - WINDSOR
  - 813d - FLADBURY 3
  - 814a - THAMES
  - 841b - HURST
  - 841c - SWANWICK

Refer to Appendix 11.1 for further details of the soil associations, including the difference between capitalised and non-capitalised associations. This figure shows information for land up to approximately 1km from the Order Limits to provide context within which to assess the information.

0	22/03/2019	For Issue	VW	KT	HH	SH
Rev.	Rev. Date	Purpose of revision	Orig/Dwn	Checked	Rev'd	Apprv'd

**JACOBS**  
 1100 Epcote Road, Windsor, Wokingham, RG41 0TU, UK  
 Tel: +44(0)118 946 7000 Fax: +44(0)118 946 7001  
 www.jacobs.com


**Client**  
 Esso Petroleum Company, Limited  
 Ermyn House,  
 Ermyn Way,  
 Leatherhead,  
 Surrey,  
 KT22 8UX

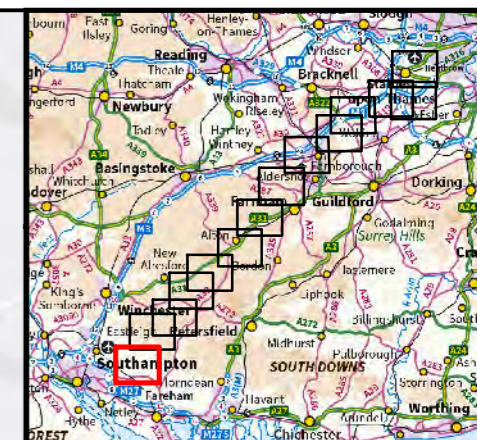
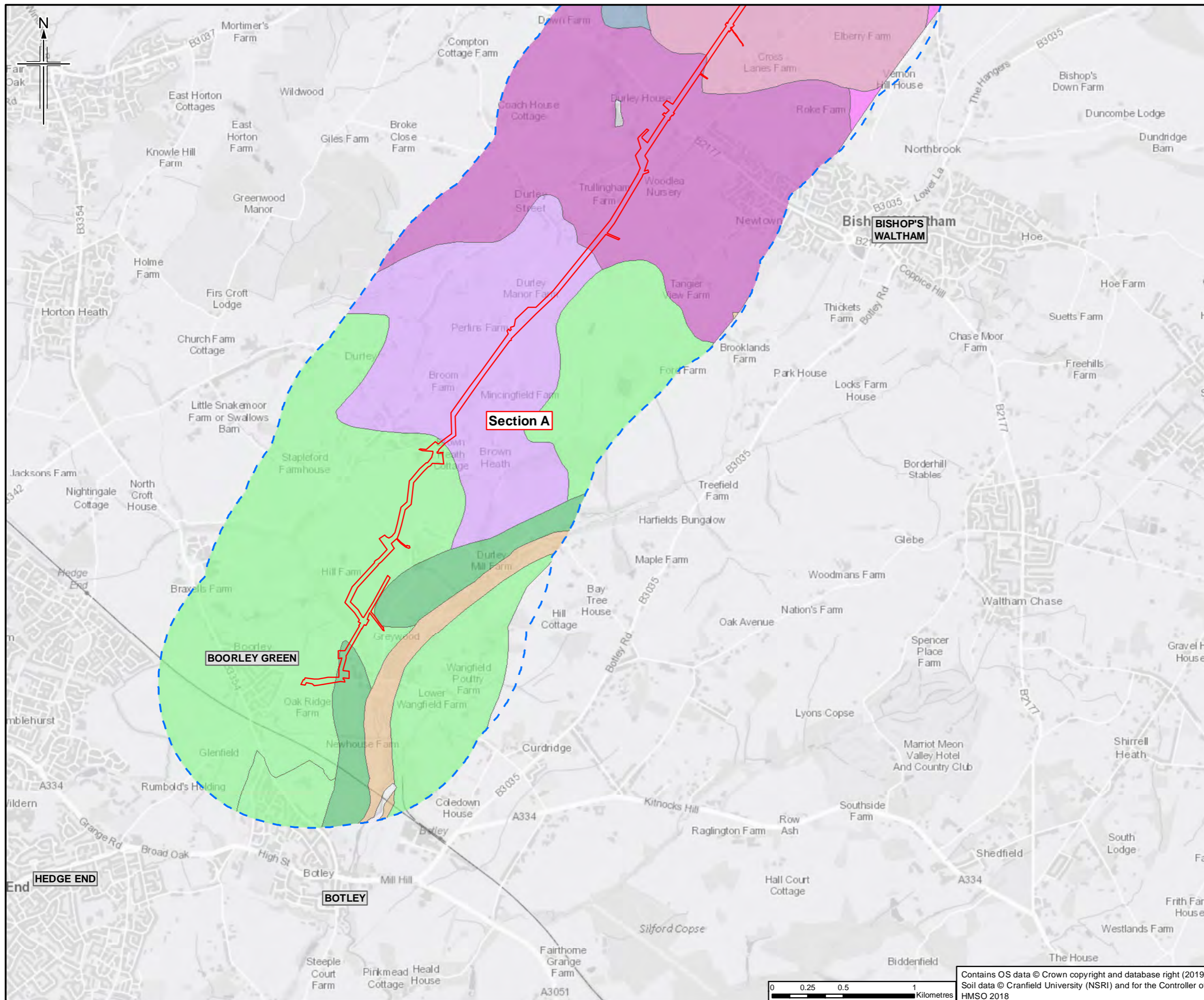
**Project**  
**Southampton to London Pipeline Project**

**Drawing title**  
 ENVIRONMENTAL STATEMENT  
 SOIL TYPES  
 APFP Reg. (2009) 5(2)(l)

Drawing Status	For Issue	
Scale	1:250,000 @ A3	DO NOT SCALE
Jacobs No.	B2325300	
ProjectWise No.	B2325300-JAC-000-ENV-DRG-001039	
Drawing number	Figure 11.1 Key Plan	Rev 0

Contains OS data © Crown copyright and database right (2019)  
 Soil data © Cranfield University (NSRI) and for the Controller of HMSO 2018





- Legend**
- Order Limits
  - Order Limits 1km buffer
  - Section break
  - Section break
- NATMAPvector**
- Soil associations**
- 342a - UPTON 1
  - 343h - ANDOVER 1
  - 571z - HAMBLE 2
  - 572j - Bursledon
  - 581d - CARSTENS
  - 711h - WICKHAM 4
  - 712c - WINDSOR
  - 813d - FLADBURY 3

Refer to Appendix 11.1 for further details of the soil associations, including the difference between capitalised and non-capitalised associations. This figure shows information for land up to approximately 1km from the Order Limits to provide context within which to assess the information. Sheet displays part of Section A

0	22/03/2019	For Issue	VW	KT	HH	SH
Rev.	Rev. Date	Purpose of revision	Orig/Dwn	Checked	Rev'd	Apprv'd

**JACOBS**  
 1180 Epsom Road, Wokingham, Wokingham, RG41 0TU, UK  
 Tel: +44(0)118 946 7000 Fax: +44(0)118 946 7001  
 www.jacobs.com

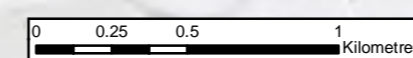
Client  
 Esso Petroleum Company, Limited  
 Ermyn House,  
 Ermyn Way,  
 Leatherhead,  
 Surrey,  
 KT22 8UX

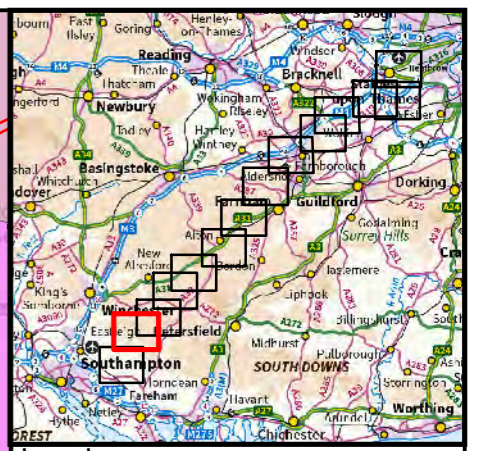
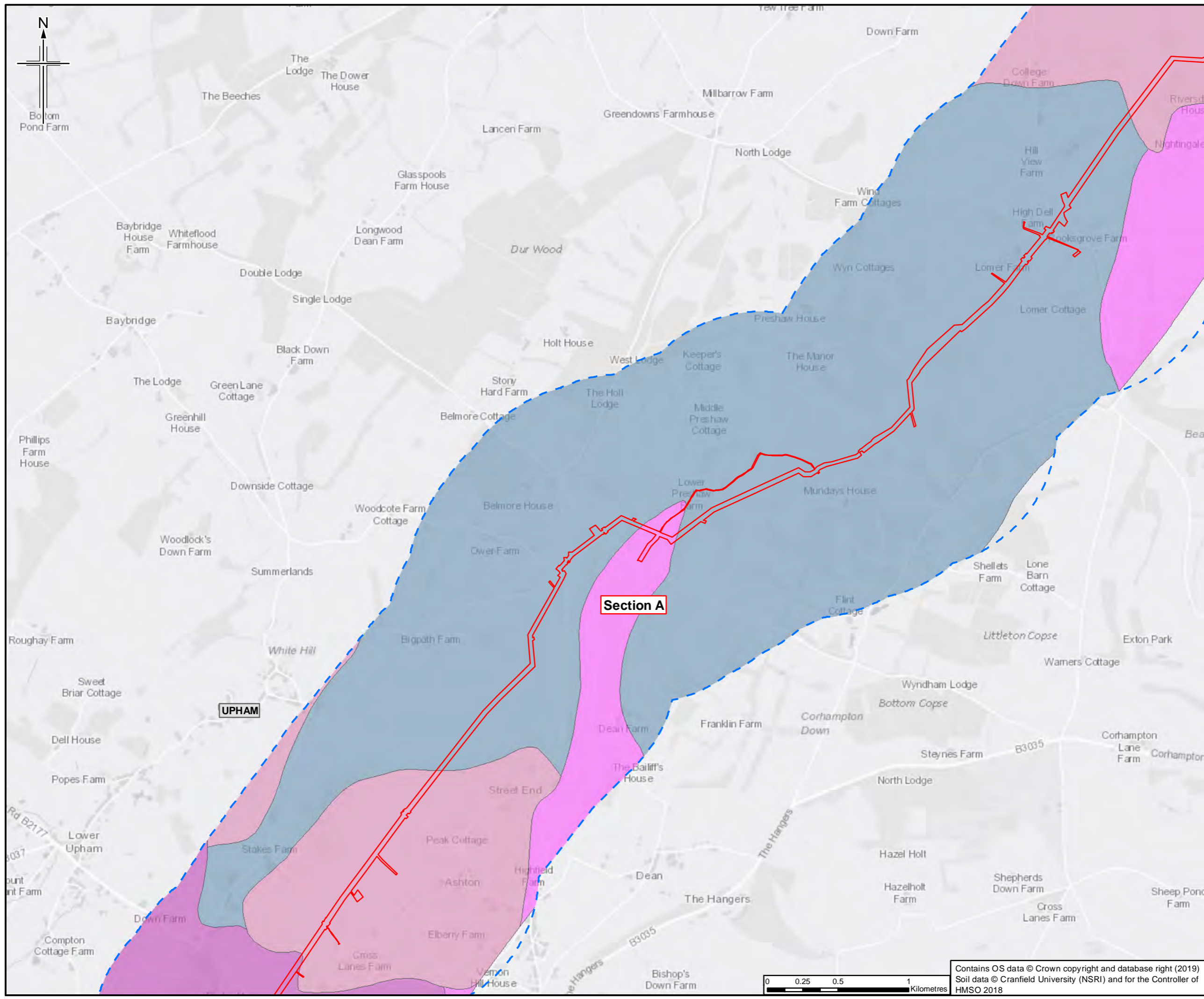
Project  
**Southampton to London Pipeline Project**

Drawing title  
**ENVIRONMENTAL STATEMENT  
 SOIL TYPES  
 APFP Reg. (2009) 5(2)(l)**

Drawing Status	For Issue	
Scale	1:25,000 @ A3	DO NOT SCALE
Jacobs No.	B2325300	
Project/Work No.	B2325300-JAC-000-ENV-DRG-001039	
Drawing number	Figure 11.1 Sheet 1 of 14	Rev 0

Contains OS data © Crown copyright and database right (2019)  
 Soil data © Cranfield University (NSRI) and for the Controller of  
 HMSO 2018





**Legend**

- Order Limits
- Order Limits 1km buffer
- Section break
- Section break

**NATMAPvector**

**Soil associations**

- 342a - UPTON 1
- 343h - ANDOVER 1
- 581d - CARSTENS
- 712c - WINDSOR

Refer to Appendix 11.1 for further details of the soil associations, including the difference between capitalised and non-capitalised associations. This figure shows information for land up to approximately 1km from the Order Limits to provide context within which to assess the information. Sheet displays part of Section A

0	22/03/2019	For Issue	VW	KT	HH	SH
Rev.	Rev. Date	Purpose of revision	Orig/Drawn	Checked	Rev'd	Apprv'd

**JACOBS**  
1100 Epsom Road, Windsor, Wokingham, RG41 0TU, UK  
Tel: +44(0)118 946 7000 Fax: +44(0)118 946 7021  
www.jacobs.com


Client  
Esso Petroleum Company, Limited  
Ermyn House,  
Ermyn Way,  
Leatherhead,  
Surrey,  
KT22 8UX

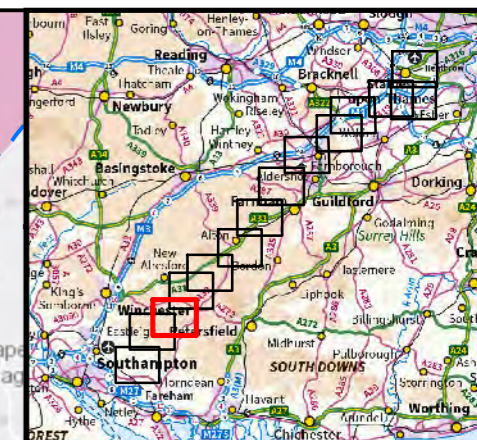
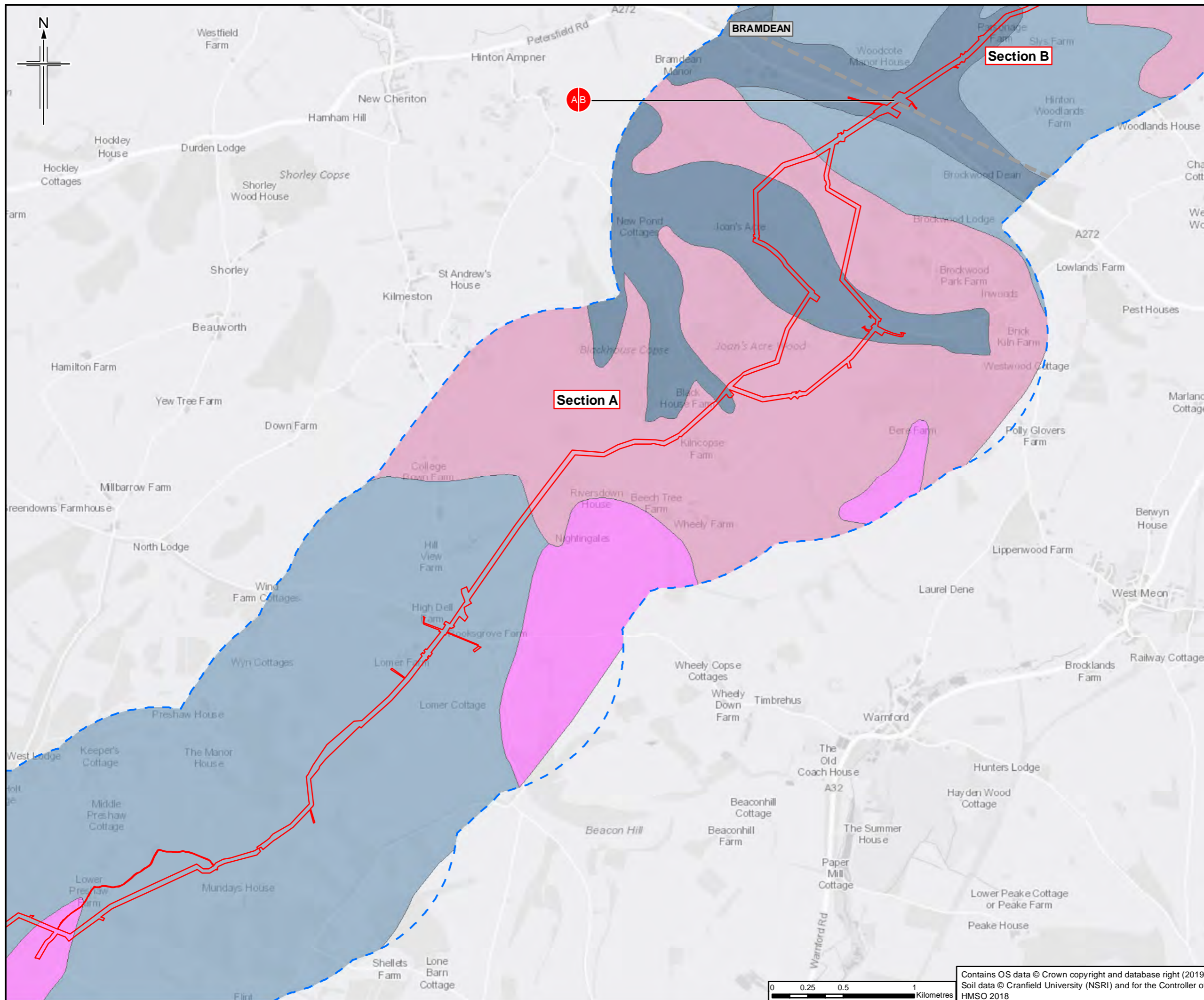
Project  
 Southampton to London Pipeline Project

Drawing title  
**ENVIRONMENTAL STATEMENT  
SOIL TYPES  
APFP Reg. (2009) 5(2)(l)**

Drawing Status	For Issue	
Scale	1:25,000 @ A3	DO NOT SCALE
Jacobs No.	B2325300	
ProjectWise No.	B2325300-JAC-000-ENV-DRG-001039	
Drawing number	Figure 11.1 Sheet 2 of 14	Rev 0

Contains OS data © Crown copyright and database right (2019)  
Soil data © Cranfield University (NSRI) and for the Controller of HMSO 2018





- Legend**
- Order Limits
  - Order Limits 1km buffer
  - Section break
  - Section break
- NATMAPvector**
- Soil associations**
- 342a - UPTON 1
  - 343h - ANDOVER 1
  - 571m - CHARITY 2
  - 581d - CARSTENS

Refer to Appendix 11.1 for further details of the soil associations, including the difference between capitalised and non-capitalised associations. This figure shows information for land up to approximately 1km from the Order Limits to provide context within which to assess the information. Sheet displays parts of Section A and Section B

0	22/03/2019	For Issue	VW	KT	HH	SH
Rev.	Rev. Date	Purpose of revision	Orig/Dwn	Checked	Rev'd	Apprv'd

**JACOBS**  
 1100 Epsom Road, Wokingham, Wokingham, RG40 3TU, UK  
 Tel: +44(0)118 946 7000 Fax: +44(0)118 946 7001  
 www.jacobs.com

**Client**  
 Esso Petroleum Company, Limited  
 Ermyn House,  
 Ermyn Way,  
 Leatherhead,  
 Surrey,  
 KT22 8UX

**Project**

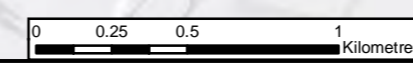
Southampton to London Pipeline Project

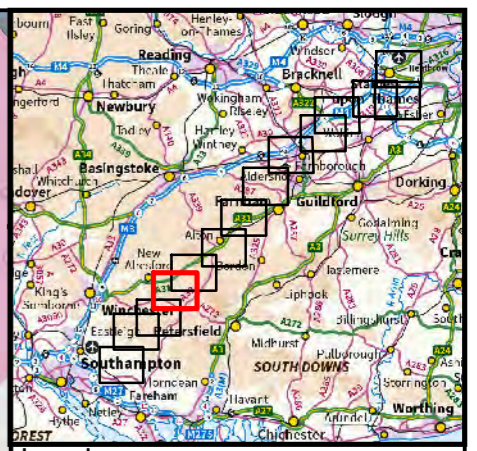
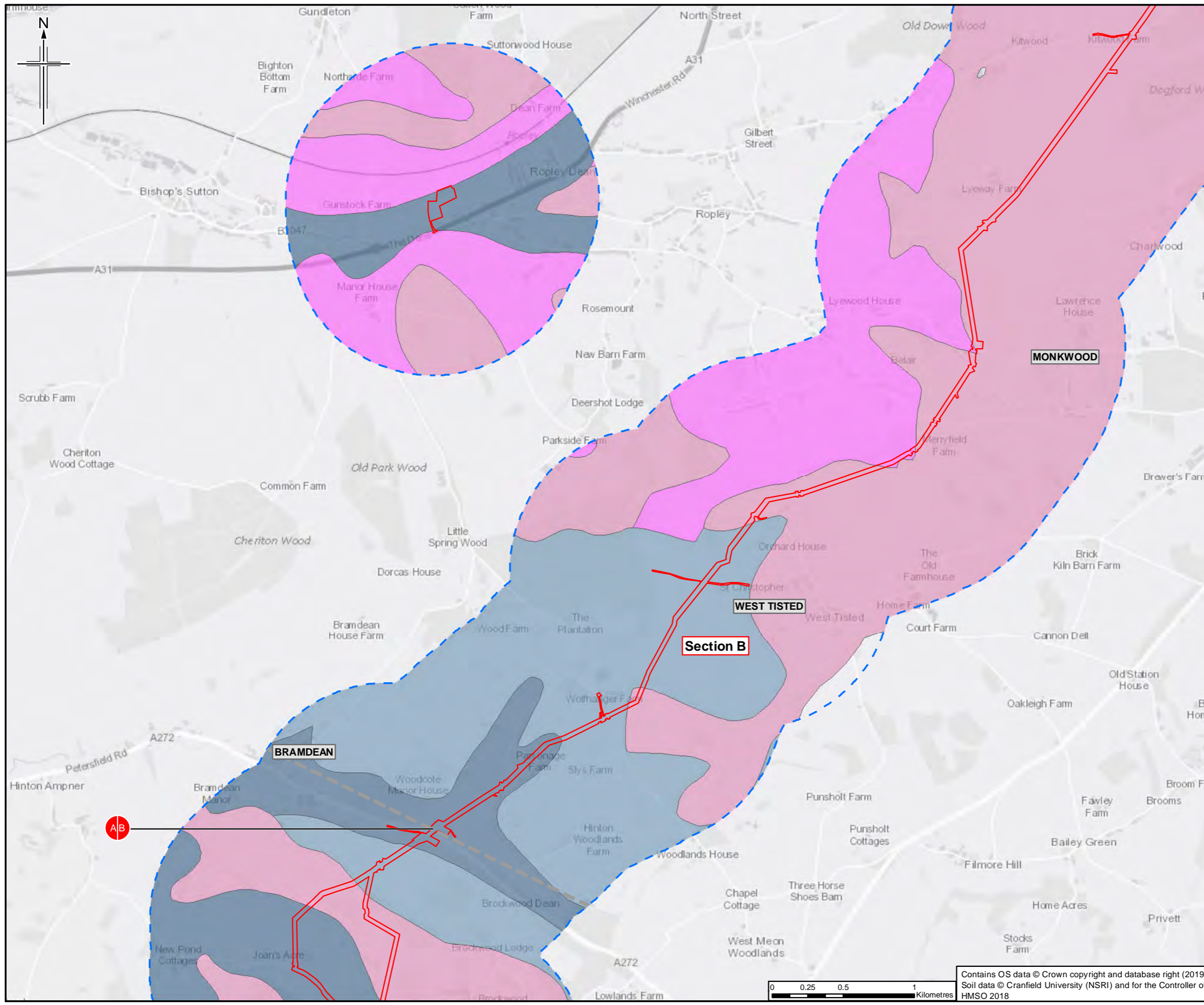
**Drawing title**

**ENVIRONMENTAL STATEMENT  
 SOIL TYPES  
 APFP Reg. (2009) 5(2)(l)**

Drawing Status	For Issue	
Scale	1:25,000 @ A3	DO NOT SCALE
Jacobs No.	B2325300	
ProjectWise No.	B2325300-JAC-000-ENV-DRG-001039	
Drawing number	Figure 11.1 Sheet 3 of 14	Rev 0

Contains OS data © Crown copyright and database right (2019)  
 Soil data © Cranfield University (NSRI) and for the Controller of HMSO 2018





**Legend**

- Order Limits
- Order Limits 1km buffer
- Section break
- Section break

**NATMAPvector**

**Soil associations**

- 342a - UPTON 1
- 343h - ANDOVER 1
- 571m - CHARITY 2
- 581d - CARSTENS

Refer to Appendix 11.1 for further details of the soil associations, including the difference between capitalised and non-capitalised associations. This figure shows information for land up to approximately 1km from the Order Limits to provide context within which to assess the information. Sheet displays parts of Section A and Section B

Rev.	Rev. Date	Purpose of revision	Orig/Dwn	Checked	Rev'd	Apprv'd
0	22/03/2019	For Issue	VW	KT	HH	SH

**JACOBS**  
 1100 E 6th St, Weybridge, Middlesex, UK  
 Tel: +44(0)118 946 7000 Fax: +44(0)118 946 7001  
 www.jacobs.com

**Client**  
 Esso Petroleum Company, Limited  
 Ermyn House,  
 Ermyn Way,  
 Leatherhead,  
 Surrey,  
 KT22 8UX

**Project**


Southampton to London Pipeline Project

**Drawing title**

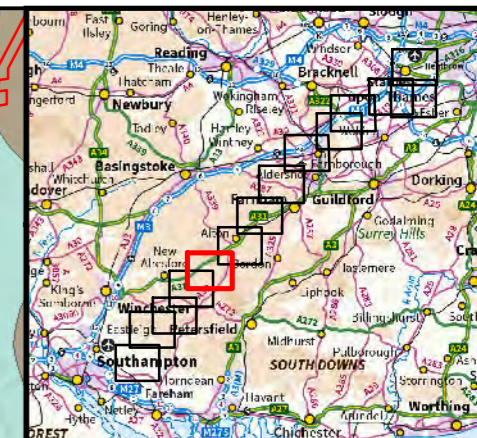
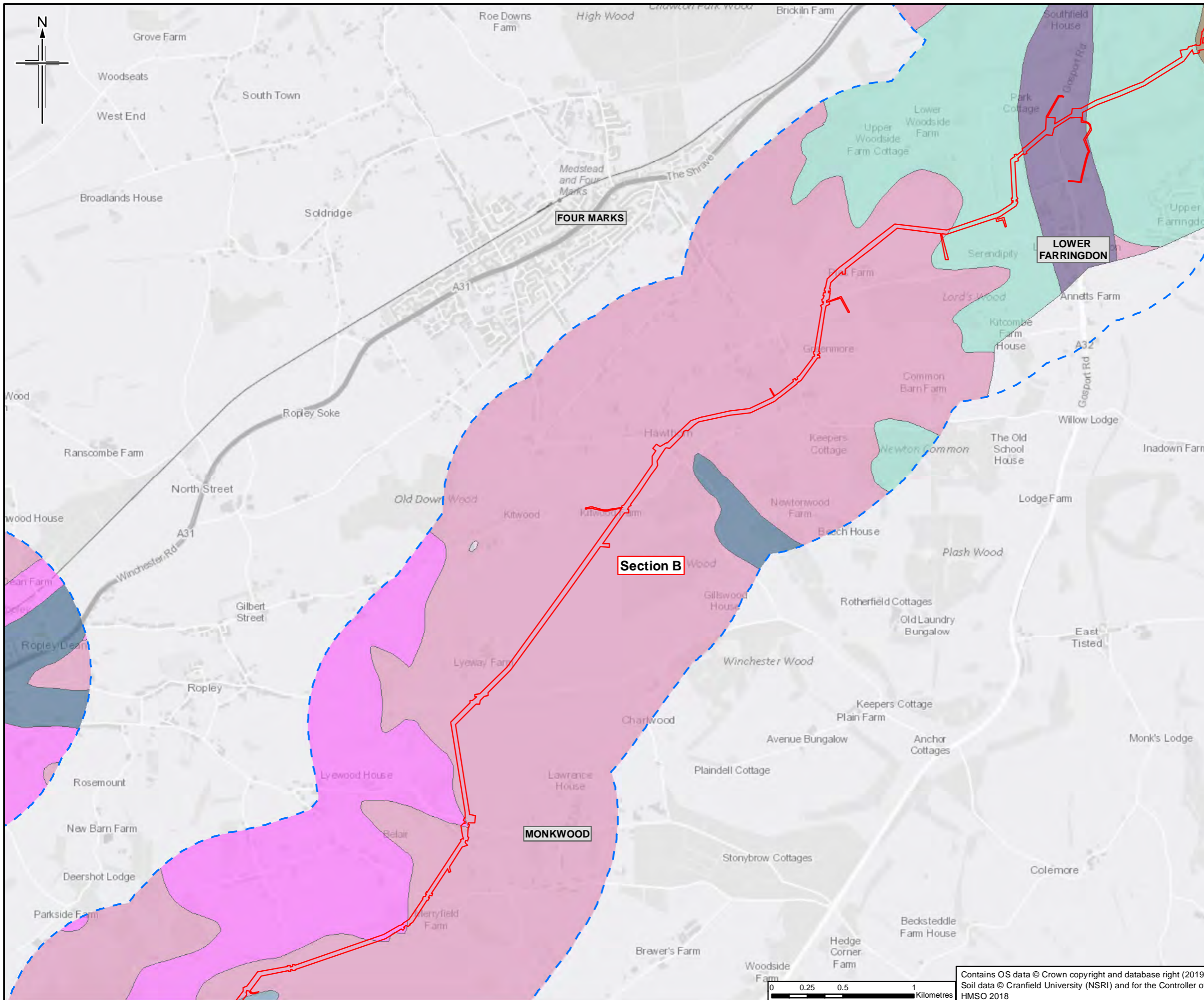
**ENVIRONMENTAL STATEMENT  
 SOIL TYPES  
 APFP Reg. (2009) 5(2)(l)**

Drawing Status	For Issue
Scale	1:25,000 @ A3 DO NOT SCALE
Jacobs No.	B2325300
ProjectWise No.	B2325300-JAC-000-ENV-DRG-001039
Drawing number	Figure 11.1 Sheet 4 of 14
	Rev 0

Contains OS data © Crown copyright and database right (2019)  
 Soil data © Cranfield University (NSRI) and for the Controller of HMSO 2018







- Legend**
- Order Limits
  - Order Limits 1km buffer
  - Section break
  - Section break
- NATMAPvector**
- Soil associations**
- 342a - UPTON 1
  - 343h - ANDOVER 1
  - 511d - BLEWURY
  - 511f - COOMBE 1
  - 571m - CHARITY 2
  - 571w - HUCKLESBROOK
  - 581d - CARSTENS

Refer to Appendix 11.1 for further details of the soil associations, including the difference between capitalised and non-capitalised associations. This figure shows information for land up to approximately 1km from the Order Limits to provide context within which to assess the information. Sheet displays part of Section B

0	22/03/2019	For Issue	VW	KT	HH	SH
Rev.	Rev. Date	Purpose of revision	Orig/Dwn	Checked	Rev'd	Apprv'd

**JACOBS**  
 1100 Epsom Road, Weybridge, Middlesex, TW20 2EX, UK  
 Tel: +44(0)181 946 7000 Fax: +44(0)181 946 7001  
 www.jacobs.com

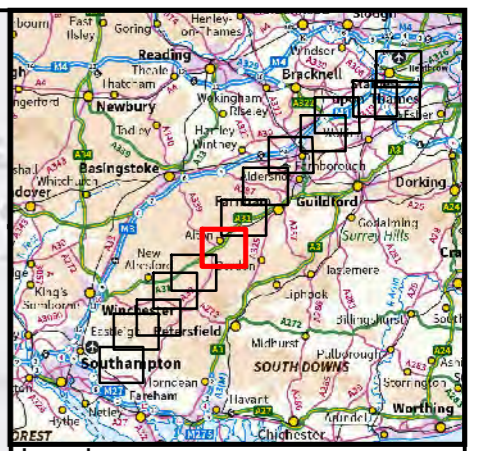
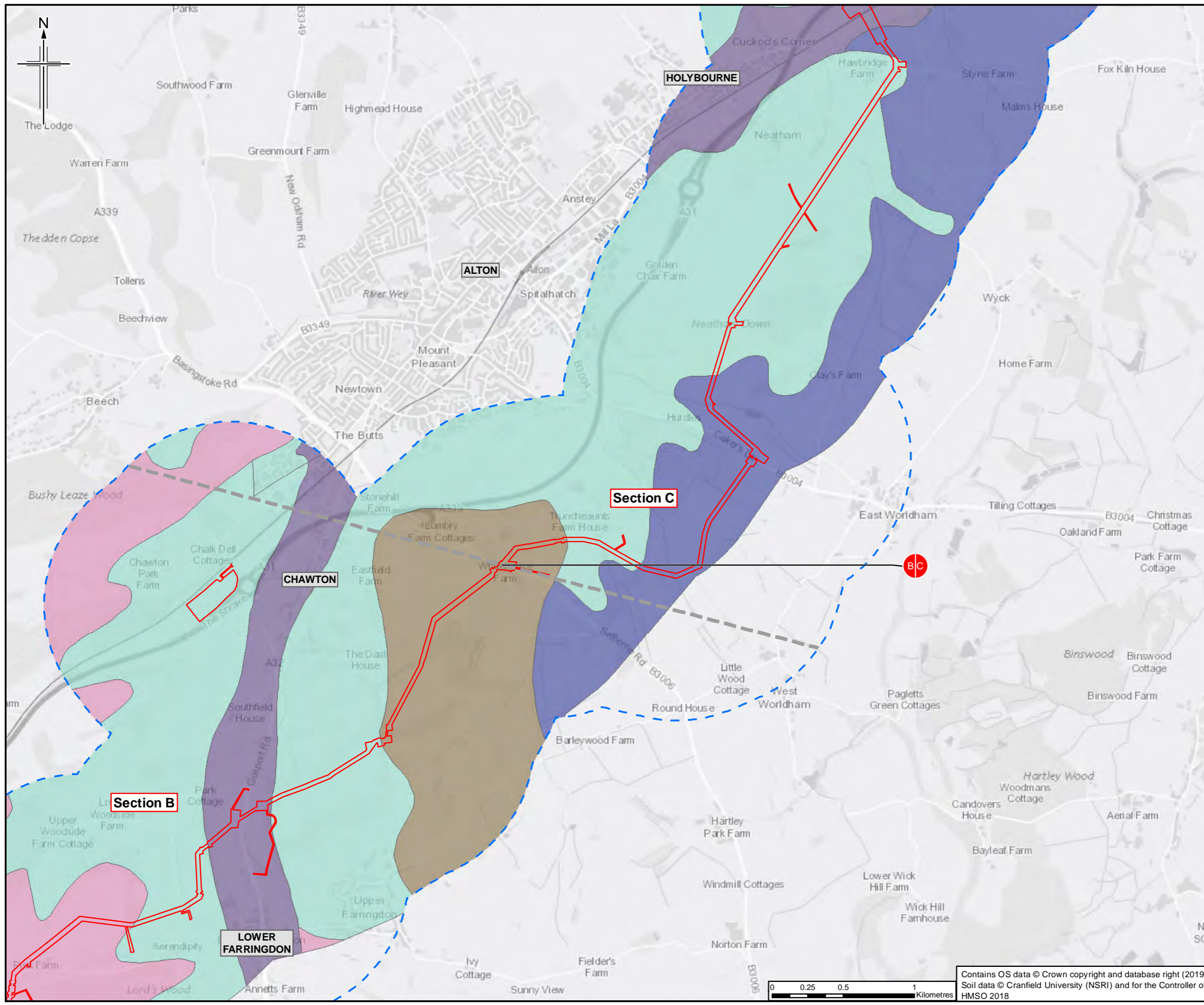
Client  
 Esso Petroleum Company, Limited  
 Ermyn House,  
 Ermyn Way,  
 Leatherhead,  
 Surrey,  
 KT22 8UX

Project  
**Southampton to London Pipeline Project**

Drawing title  
**ENVIRONMENTAL STATEMENT  
 SOIL TYPES  
 APFP Reg. (2009) 5(2)(l)**

Drawing Status	For Issue	
Scale	1:25,000 @ A3	DO NOT SCALE
Jacobs No.	B2325300	
Project/Wise No.	B2325300-JAC-000-ENV-DRG-001039	
Drawing number	Figure 11.1 Sheet 5 of 14	Rev 0

Contains OS data © Crown copyright and database right (2019)  
 Soil data © Cranfield University (NSRI) and for the Controller of  
 HMSO 2018



- Legend**
- Order Limits
  - Order Limits 1km buffer
  - Section break
  - Section break
- NATMAPvector**
- Soil associations**
- 511d - Blewbury
  - 511f - COOMBE 1
  - 571i - HARWELL
  - 571w - Hucklesbrook
  - 581d - CARSTENS

Refer to Appendix 11.1 for further details of the soil associations, including the difference between capitalised and non-capitalised associations. This figure shows information for land up to approximately 1km from the Order Limits to provide context within which to assess the information. Sheet displays parts of Section B and Section C

0	22/03/2019	For Issue	VW	KT	HH	SH
Rev.	Rev. Date	Purpose of revision	Orig/Dwn	Checked	Rev'd	Apprv'd

**JACOBS**  
 1100 E 83rd Road, Irving, Texas, USA 75039  
 Tel: +44(0)118 946 7000 Fax: +44(0)118 946 7001  
 www.jacobs.com


Client  
 Esso Petroleum Company, Limited  
 Ermyn House,  
 Ermyn Way,  
 Leatherhead,  
 Surrey,  
 KT22 8UX

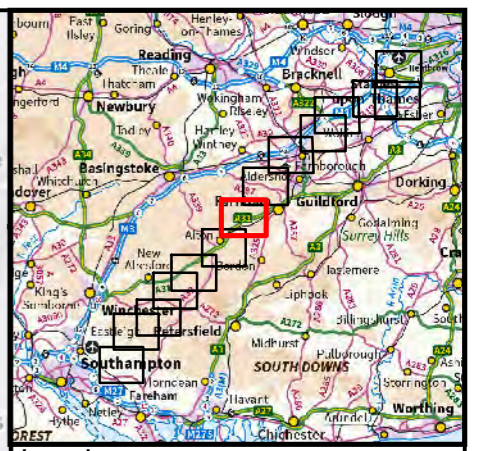
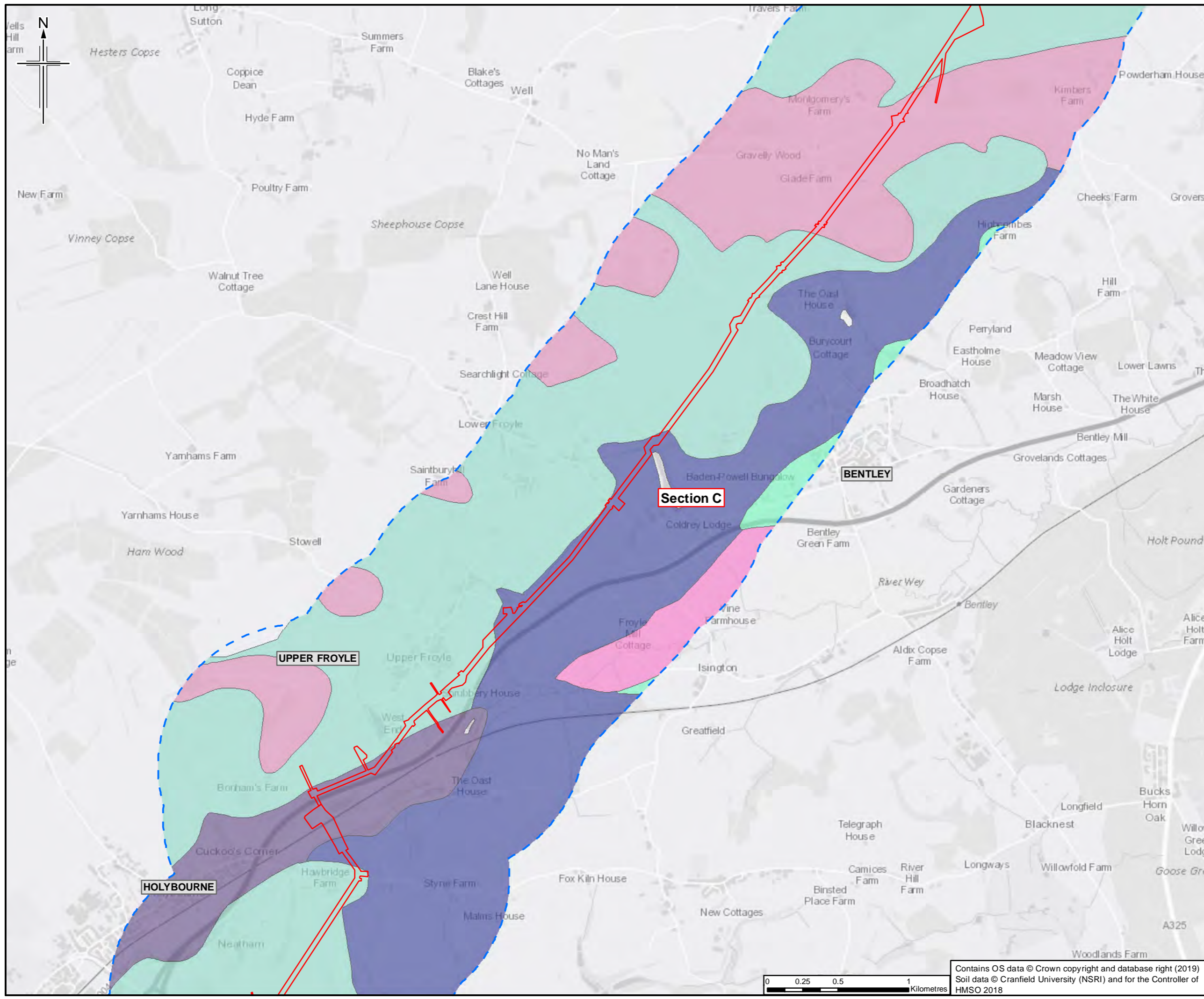
Project  
**Southampton to London Pipeline Project**

Drawing title  
**ENVIRONMENTAL STATEMENT  
 SOIL TYPES  
 APFP Reg. (2009) 5(2)(l)**

Drawing Status	For Issue	
Scale	1:25,000 @ A3	DO NOT SCALE
Jacobs No.	B2325300	
ProjectWise No.	B2325300-JAC-000-ENV-DRG-001039	
Drawing number	Figure 11.1 Sheet 6 of 14	Rev 0

Contains OS data © Crown copyright and database right (2019)  
 Soil data © Cranfield University (NSRI) and for the Controller of HMSO 2018





- Legend**
- Order Limits
  - Order Limits 1km buffer
  - Section break
  - Section break
- NATMAPvector**
- Soil associations**
- 511f - COOMBE 1
  - 571i - HARWELL
  - 571w - Hucklesbrook
  - 573a - WATERSTOCK
  - 581d - CARSTENS
  - 711h - WICKHAM 4
  - 712b - DENCHWORTH

Refer to Appendix 11.1 for further details of the soil associations, including the difference between capitalised and non-capitalised associations. This figure shows information for land up to approximately 1km from the Order Limits to provide context within which to assess the information. Sheet displays part of Section C

Rev.	Rev. Date	Purpose of revision	Orig/Dwn	Checked	Rev'd	Apprv'd
0	22/03/2019	For Issue	VW	KT	HH	SH

**JACOBS**  
 1100 Epcote Road, Wokingham, Wokingham, RG40 3TU, UK  
 Tel: +44(0)118 946 7000 Fax: +44(0)118 946 7021  
 www.jacobs.com


Client  
 Esso Petroleum Company, Limited  
 Ermyn House,  
 Ermyn Way,  
 Leatherhead,  
 Surrey,  
 KT22 8UX

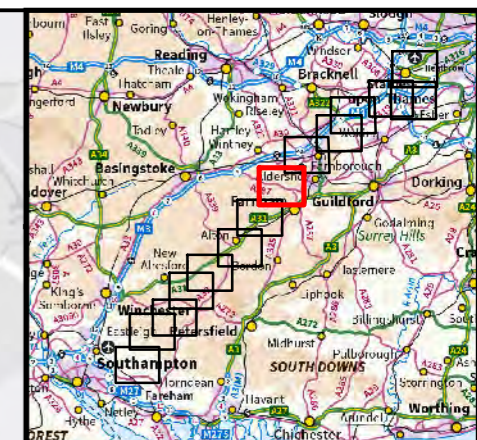
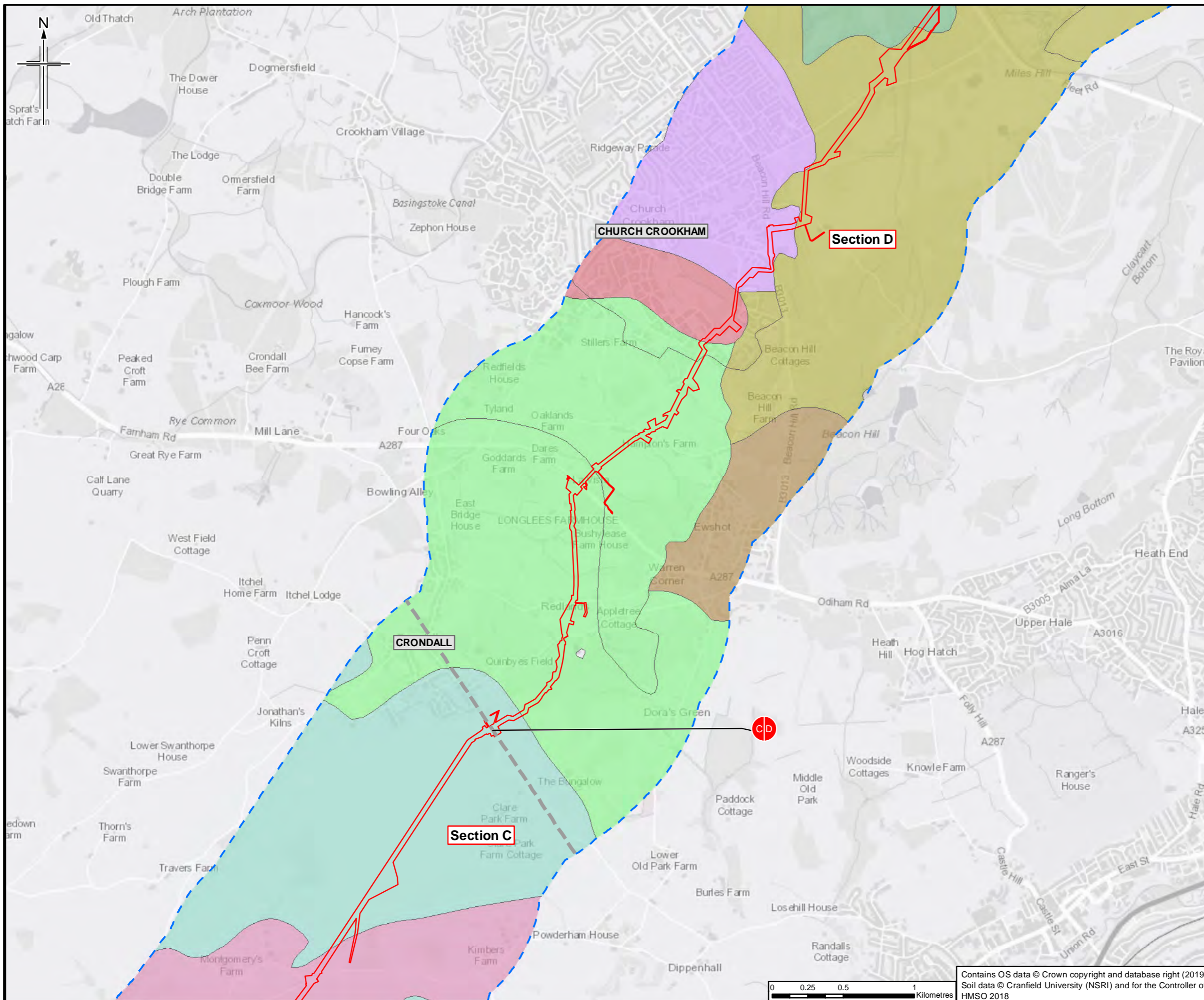
Project  
**Southampton to London Pipeline Project**

Drawing title  
**ENVIRONMENTAL STATEMENT  
 SOIL TYPES  
 APFP Reg. (2009) 5(2)(l)**

Drawing Status	For Issue	
Scale	1:25,000 @ A3	DO NOT SCALE
Jacobs No.	B2325300	
Project/Work No.	B2325300-JAC-000-ENV-DRG-001039	
Drawing number	Figure 11.1 Sheet 7 of 14	Rev 0

Contains OS data © Crown copyright and database right (2019)  
 Soil data © Cranfield University (NSRI) and for the Controller of  
 HMSO 2018





- Legend**
- Order Limits
  - Order Limits 1km buffer
  - Section break
  - Section break
- NATMAPvector**
- Soil associations**
- 511f - COOMBE 1
  - 554a - FRILFORD
  - 572j - Bursledon
  - 581d - CARSTENS
  - 634 - SOUTHAMPTON
  - 643a - Holidays Hill
  - 711h - WICKHAM 4
  - 841c - SWANWICK

Refer to Appendix 11.1 for further details of the soil associations, including the difference between the capitalised and non-capitalised associations. This figure shows information for land up to approximately 1km from the Order Limits to provide context within which to assess the information. Sheet displays parts of Section C and Section D

Rev.	Rev. Date	Purpose of revision	Orig/Dwn	Checked	Rev'd	Apprv'd
0	22/03/2019	For Issue	VW	KT	HH	SH

**JACOBS**  
1180 Epsom Road, Wokingham, RG41 0TU UK  
Tel: +44(0)118 946 7000 Fax: +44(0)118 946 7021  
www.jacobs.com

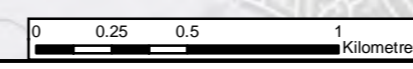
**Client**  
Esso Petroleum Company, Limited  
Ermyn House,  
Ermyn Way,  
Leatherhead,  
Surrey,  
KT22 8UX

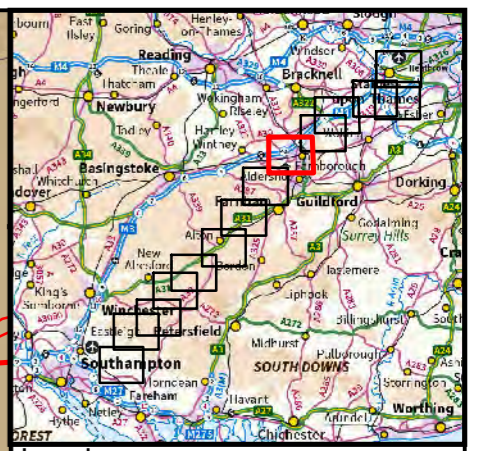
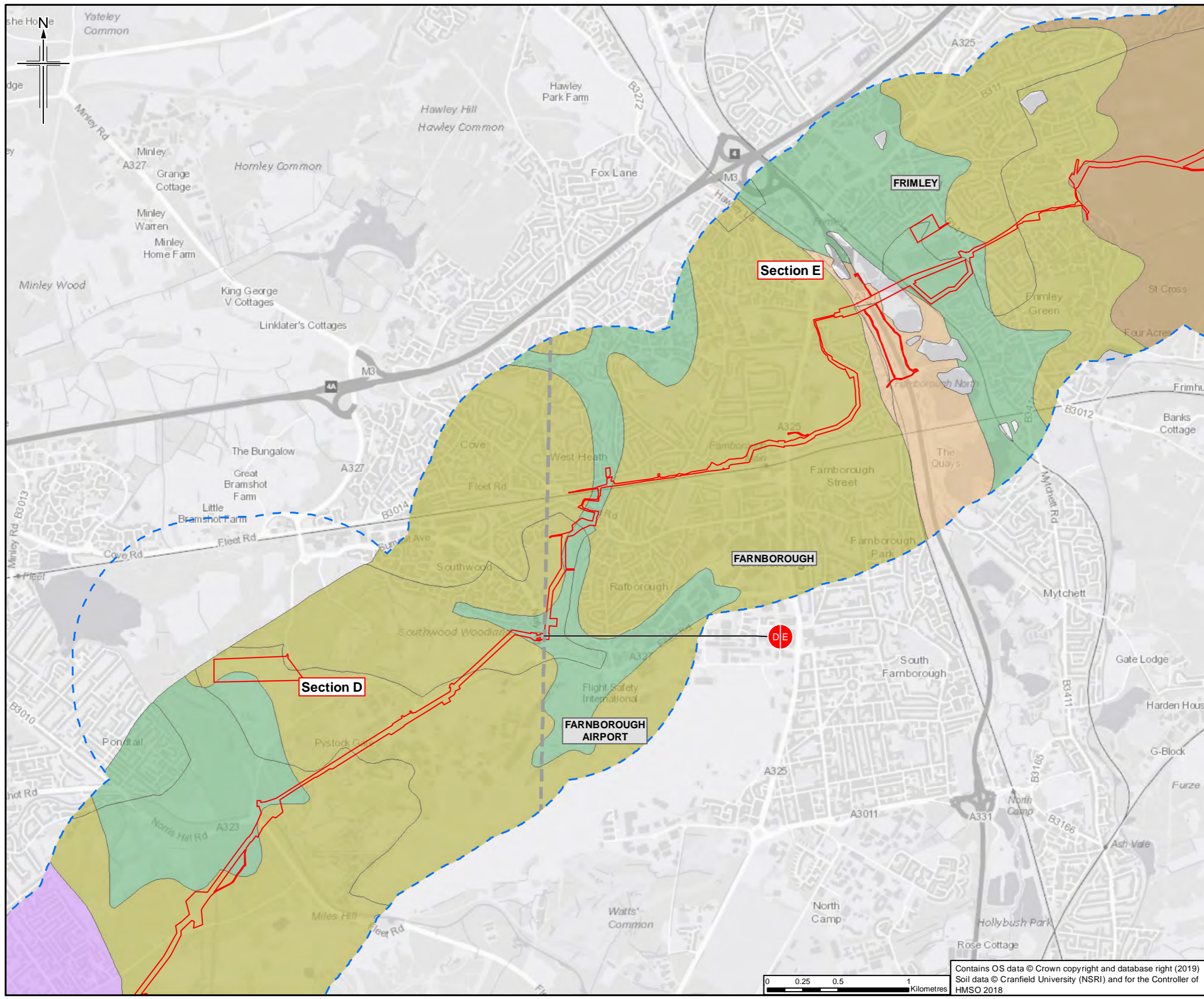
**Project**  
 Southampton to London Pipeline Project

**Drawing title**  
ENVIRONMENTAL STATEMENT  
SOIL TYPES  
APFP Reg. (2009) 5(2)(l)

Drawing Status	For Issue	
Scale	1:25,000 @ A3	DO NOT SCALE
Jacobs No.	B2325300	
Project/Wise No.	B2325300-JAC-000-ENV-DRG-001039	
Drawing number	Figure 11.1 Sheet 8 of 14	Rev 0

Contains OS data © Crown copyright and database right (2019)  
Soil data © Cranfield University (NSRI) and for the Controller of HMSO 2018





- Legend**
- Order Limits
  - Order Limits 1km buffer
  - Section break
  - Section break
- NATMAPvector**
- Soil associations**
- 572j - Bursledon
  - 634 - SOUTHAMPTON
  - 643a - Holidays Hill
  - 813d - FLADBURY 3
  - 841c - SWANWICK

Refer to Appendix 11.1 for further details of the soil associations, including the difference between capitalised and non-capitalised associations. This figure shows information for land up to approximately 1km from the Order Limits to provide context within which to assess the information. Sheet displays parts of Section D and Section E

Rev	Rev. Date	Purpose of revision	Orig/Dwn	Checked	Rev'd	Apprv'd
0	22/03/2019	For Issue	VW	KT	HH	SH

**JACOBS**  
 1180 E 6th Ave Road, Weybridge, Wokingham, RG40 0TU UK  
 Tel: +44(0)118 946 7000 Fax: +44(0)118 946 7001  
 www.jacobs.com


Client  
 Esso Petroleum Company, Limited  
 Ermyn House,  
 Ermyn Way,  
 Leatherhead,  
 Surrey,  
 KT22 8UX

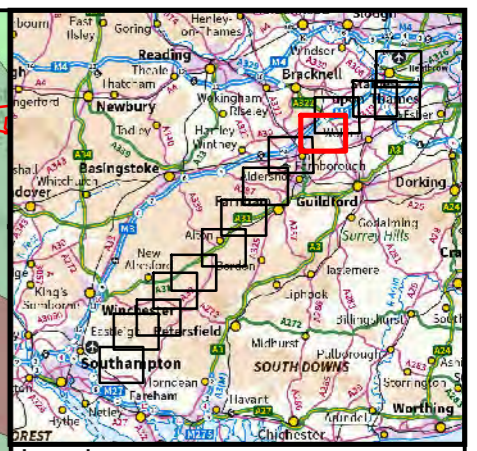
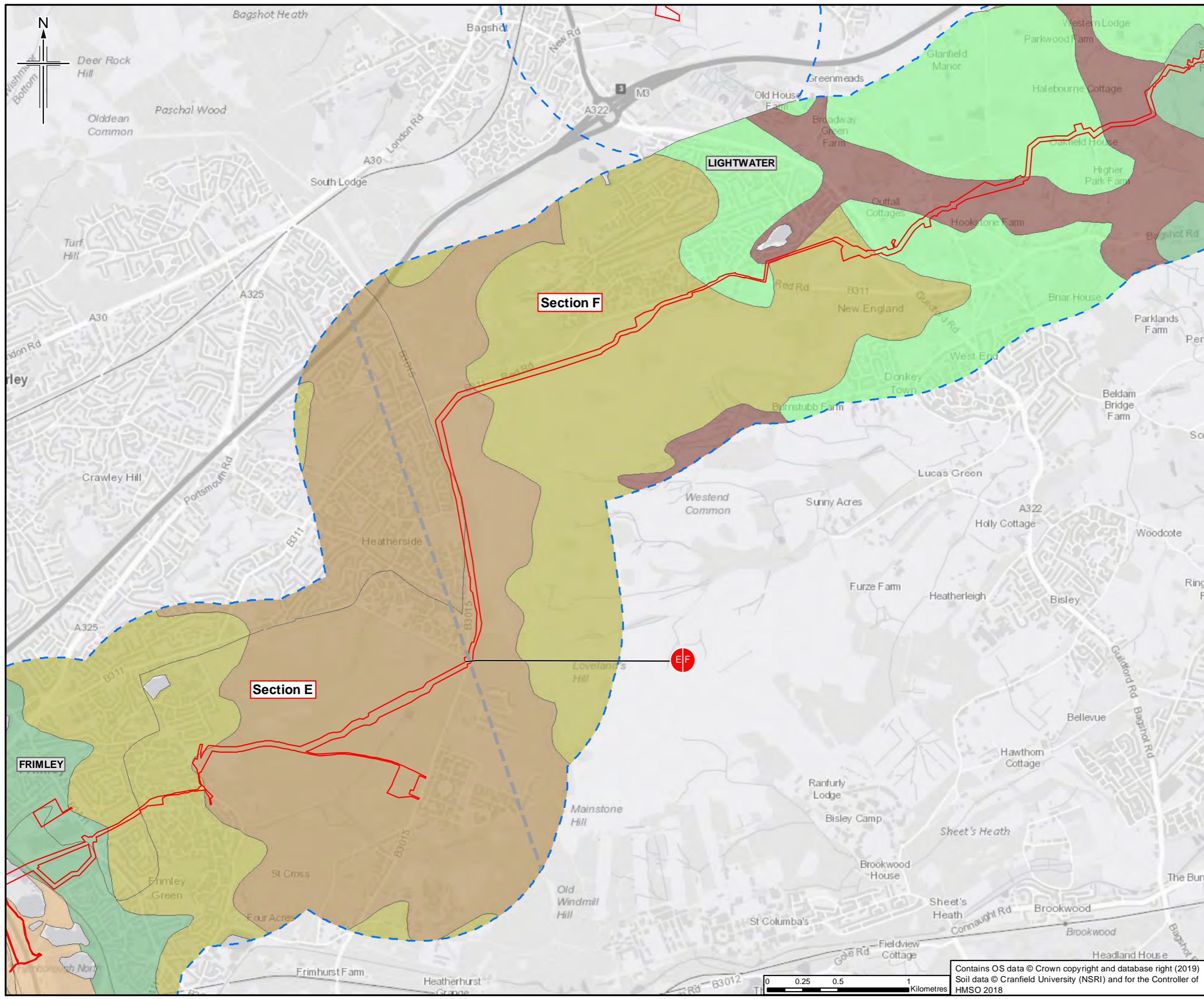
Project  
**Southampton to London Pipeline Project**

Drawing title  
**ENVIRONMENTAL STATEMENT  
 SOIL TYPES  
 APFP Reg. (2009) 5(2)(l)**

Drawing Status	For Issue
Scale	1:25,000 @ A3 DO NOT SCALE
Jacobs No.	B2325300
ProjectWise No.	B2325300-JAC-000-ENV-DRG-001039
Drawing number	Figure 11.1 Sheet 9 of 14
Rev	0

Contains OS data © Crown copyright and database right (2019)  
 Soil data © Cranfield University (NSRI) and for the Controller of HMSO 2018





- Legend**
- Order Limits
  - Order Limits 1km buffer
  - Section break
  - Section break
- NATMAPvector**
- Soil associations**
- 1024b - ADVENTURERS' 2
  - 634 - SOUTHAMPTON
  - 643a - Holidays Hill
  - 711h - WICKHAM 4
  - 813d - FLADBURY 3
  - 841c - SWANWICK

Refer to Appendix 11.1 for further details of the soil associations, including the difference between the capitalised and non-capitalised associations. This figure shows information for land up to approximately 1km from the Order Limits to provide context within which to assess the information. Sheet displays parts of Section E and Section F

0	22/03/2019	For Issue	VW	KT	HH	SH
Rev.	Rev. Date	Purpose of revision	Orig/Dwn	Checked	Rev'd	Apprv'd

**JACOBS**  
 1100 Epsom Road, Weybridge, Middlesex, TW20 2EX UK  
 Tel: +44(0)181 946 7000 Fax: +44(0)181 946 7001  
 www.jacobs.com


Client  
 Esso Petroleum Company, Limited  
 Ermyn House,  
 Ermyn Way,  
 Leatherhead,  
 Surrey,  
 KT22 8UX

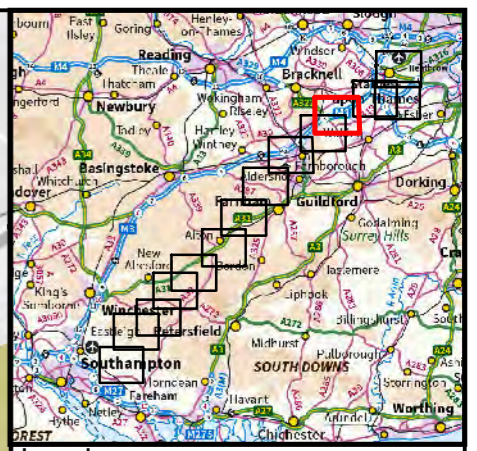
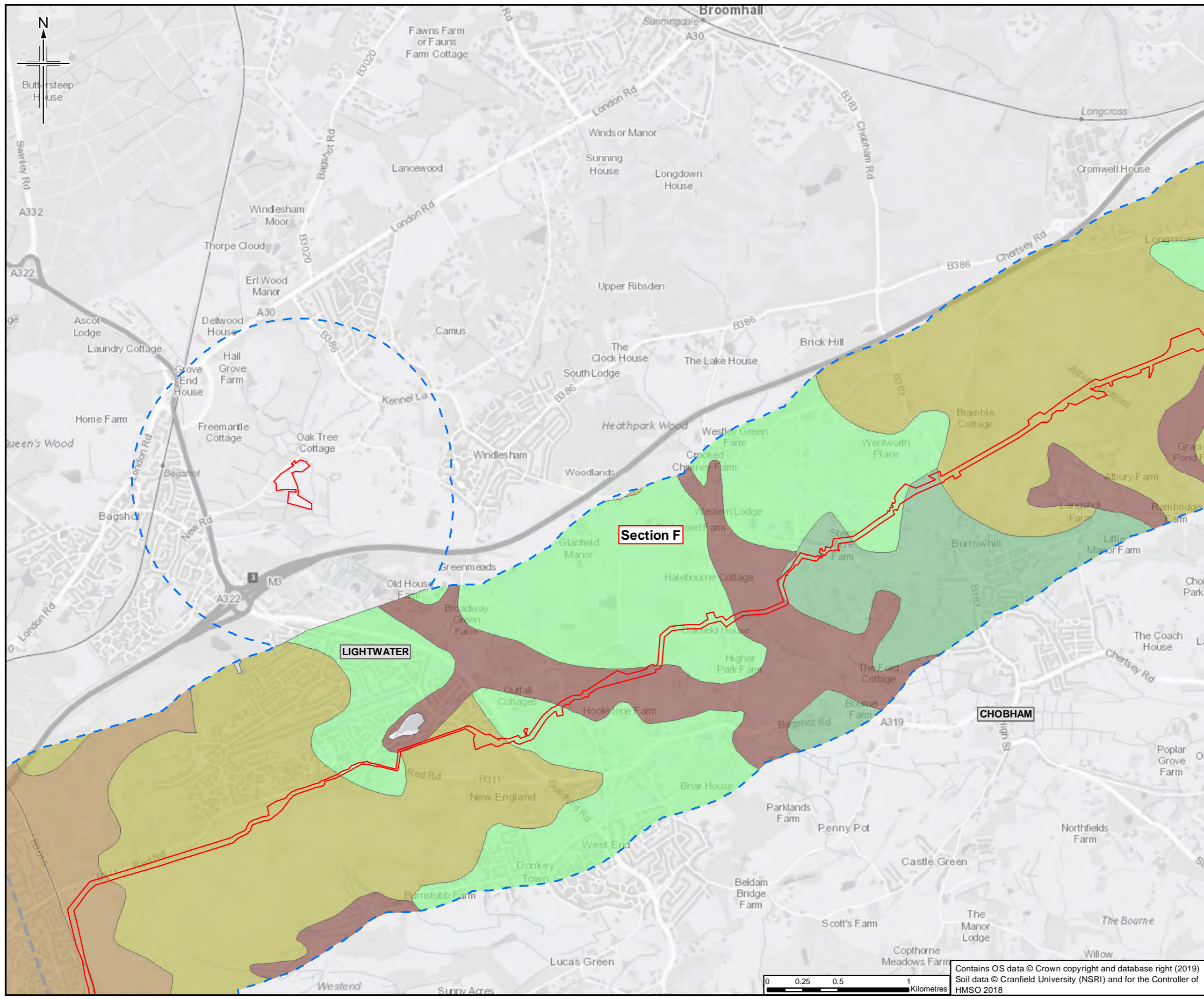
Project  
 Southampton to London Pipeline Project

Drawing title  
 ENVIRONMENTAL STATEMENT  
 SOIL TYPES  
 APFP Reg. (2009) 5(2)(l)

Drawing Status	For Issue
Scale	1:25,000 @ A3 DO NOT SCALE
Jacobs No.	B2325300
ProjectWise No.	B2325300-JAC-000-ENV-DRG-001039
Drawing number	Figure 11.1 Sheet 10 of 14
Rev	0

Contains OS data © Crown copyright and database right (2019)  
 Soil data © Cranfield University (NSRI) and for the Controller of  
 HMSO 2018





- Legend**
- Order Limits
  - Order Limits 1km buffer
  - Section break
  - Section break
- NATMAPvector**
- Soil associations**
- 1024b - ADVENTURERS' 2
  - 634 - SOUTHAMPTON
  - 643a - Holidays Hill
  - 711h - WICKHAM 4
  - 841c - SWANWICK

Refer to Appendix 11.1 for further details of the soil associations, including the difference between the capitalised and non-capitalised associations. This figure shows information for land up to approximately 1km from the Order Limits to provide context within which to assess the information. Sheet displays part of Section F

Rev	Rev. Date	Purpose of revision	Orig/Dwn	Checked	Rev'd	Apprv'd
0	22/03/2019	For Issue	VW	KT	HH	SH

**JACOBS**  
 1180 Epsom Road, Wokingham, RG40 3TU UK  
 Tel: +44(0)118 946 7000 Fax: +44(0)118 946 7021  
 www.jacobs.com

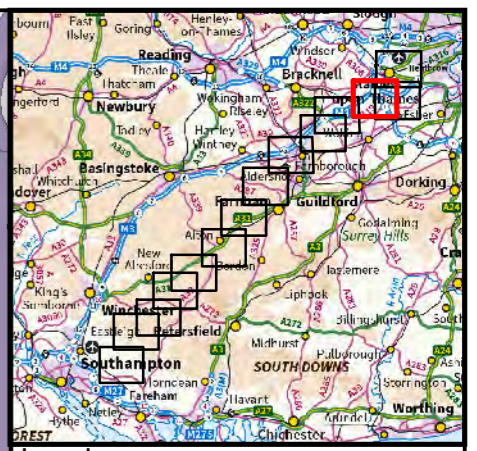
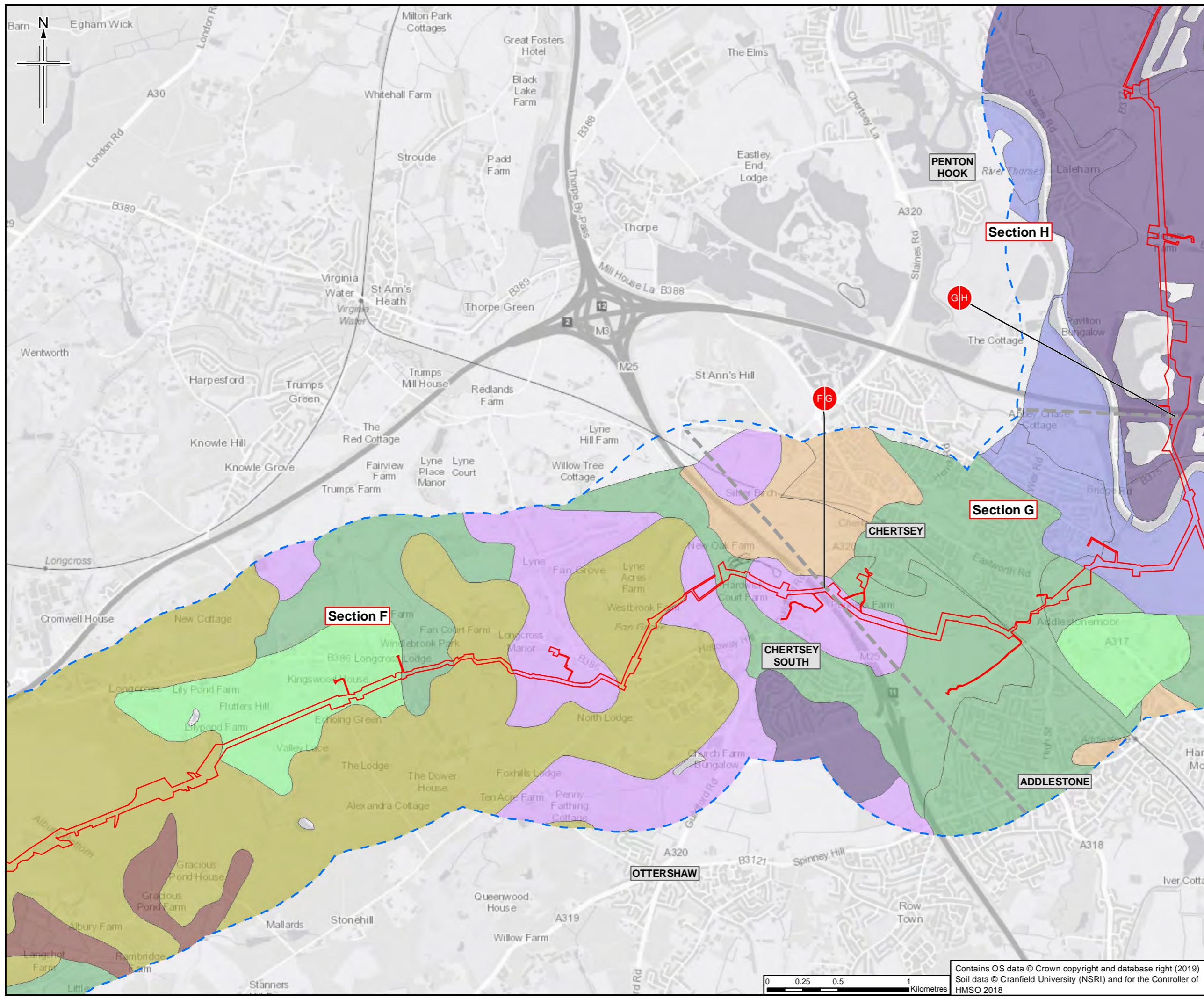
Client  
 Esso Petroleum Company, Limited  
 Ermyn House,  
 Ermyn Way,  
 Leatherhead,  
 Surrey,  
 KT22 8UX

Project  
 Southampton to London Pipeline Project

Drawing title  
 ENVIRONMENTAL STATEMENT  
 SOIL TYPES  
 APFP Reg. (2009) 5(2)(l)

Drawing Status	For Issue	
Scale	1:25,000 @ A3	DO NOT SCALE
Jacobs No.	B2325300	
ProjectWise No.	B2325300-JAC-000-ENV-DRG-001039	
Drawing number	Figure 11.1 Sheet 11 of 14	Rev 0

Contains OS data © Crown copyright and database right (2019)  
 Soil data © Cranfield University (NSRI) and for the Controller of HMSO 2018



- Legend**
- Order Limits
  - Order Limits 1km buffer
  - Section break
  - Section break
- NATMAPvector**
- Soil associations**
- 1024b - ADVENTURERS' 2
  - 571w - Hucklesbrook
  - 572j - Bursledon
  - 643a - Holidays Hill
  - 711h - WICKHAM 4
  - 813d - FLADBURY 3
  - 814a - THAMES
  - 841c - SWANWICK

Refer to Appendix 11.1 for further details of the soil associations, including the difference between the capitalised and non-capitalised associations. This figure shows information for land up to approximately 1km from the Order Limits to provide context within which to assess the information. Sheet displays parts of Section F, Section G and Section H

Rev.	Rev. Date	Purpose of revision	Orig/Dwn	Checked	Rev'd	Appr'd
0	22/03/2019	For Issue	VW	KT	HH	SH

**JACOBS**  
 1180 E 66th Ave, Suite 100, Denver, Colorado, USA 80231  
 Tel: +44(0)118 946 7000 Fax: +44(0)118 946 7001  
 www.jacobs.com


Client  
 Esso Petroleum Company, Limited  
 Ermyn House,  
 Ermyn Way,  
 Leatherhead,  
 Surrey,  
 KT22 8UX

Project  
**Southampton to London Pipeline Project**

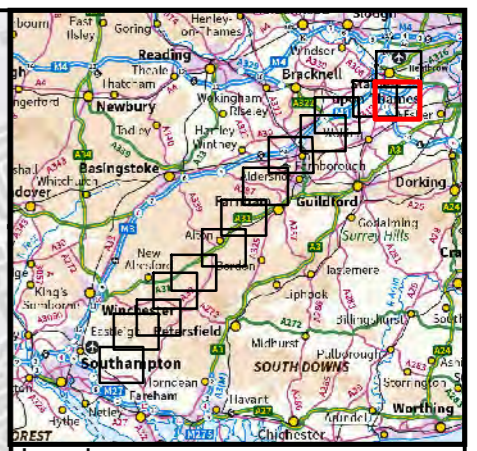
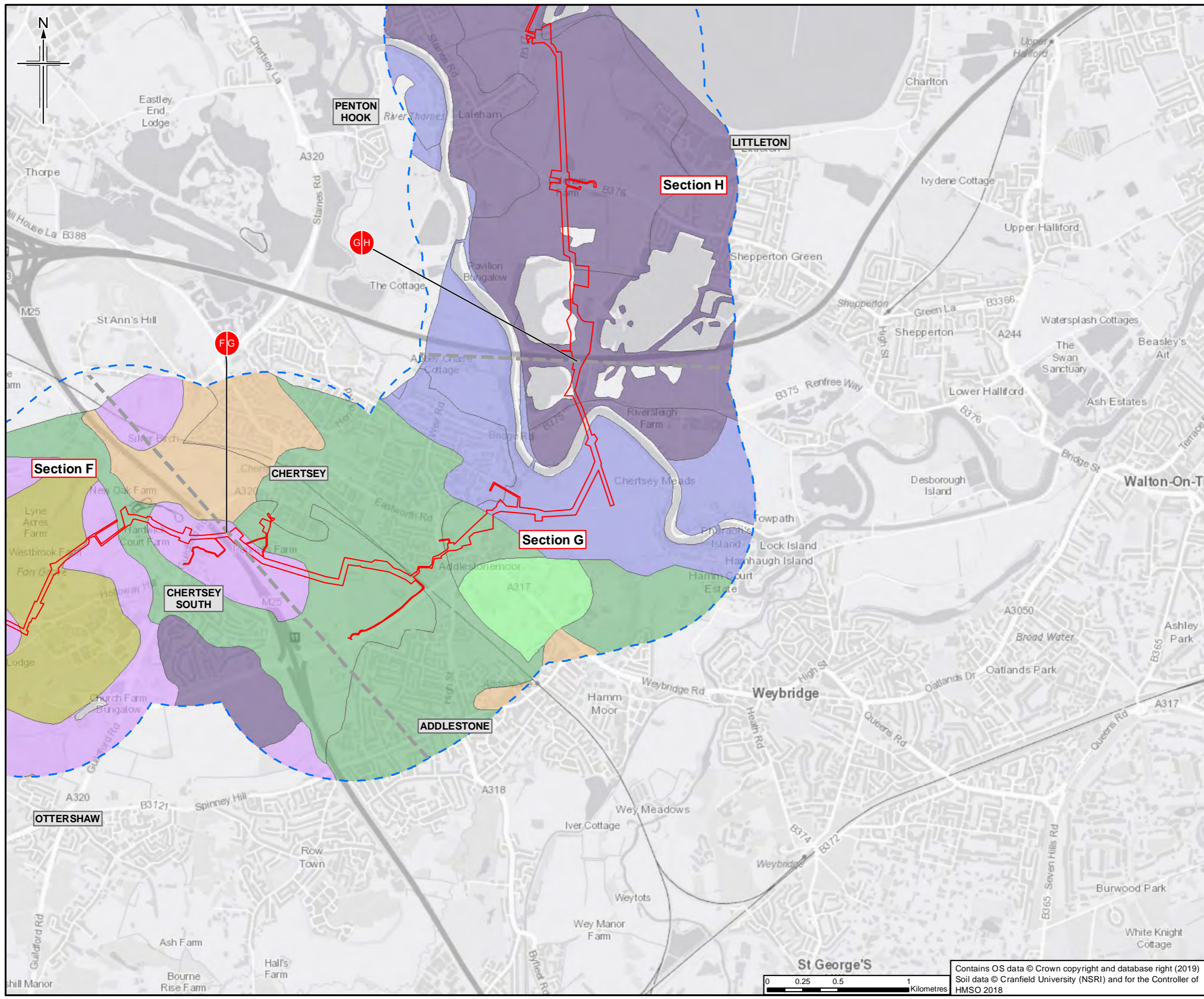
Drawing title  
**ENVIRONMENTAL STATEMENT  
 SOIL TYPES  
 APFP Reg. (2009) 5(2)(l)**

Drawing Status	For Issue	
Scale	1:25,000 @ A3	DO NOT SCALE
Jacobs No.	B2325300	
ProjectWise No.	B2325300-JAC-000-ENV-DRG-001039	
Drawing number	Figure 11.1 Sheet 12 of 14	Rev 0

Contains OS data © Crown copyright and database right (2019)  
 Soil data © Cranfield University (NSRI) and for the Controller of HMSO 2018







- Legend**
- Order Limits
  - Order Limits 1km buffer
  - Section break
  - Section break
- NATMAPvector**
- Soil associations**
- 571w - Hucklesbrook
  - 572j - Bursledon
  - 643a - Holidays Hill
  - 711h - WICKHAM 4
  - 813d - FLADBURY 3
  - 814a - THAMES
  - 841c - SWANWICK

Refer to Appendix 11.1 for further details of the soil associations, including the difference between capitalised and non-capitalised associations. This figure shows information for land up to approximately 1km from the Order Limits to provide context within which to assess the information. Sheet displays parts of Section F, Section G and Section H

0	22/03/2019	For Issue	VW	KT	HH	SH
Rev.	Rev. Date	Purpose of revision	Orig/Dwn	Checked	Rev'd	Apprv'd


**JACOBS**  
 1180 E 6th Ave, Suite 100, Irving, TX 75039, USA  
 Tel: +44(0)118 946 7000 Fax: +44(0)118 946 7001  
 www.jacobs.com

Client  
 Esso Petroleum Company, Limited  
 Ermyn House,  
 Ermyn Way,  
 Leatherhead,  
 Surrey,  
 KT22 8UX

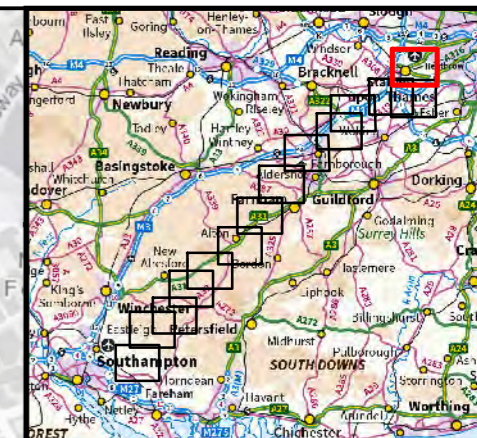
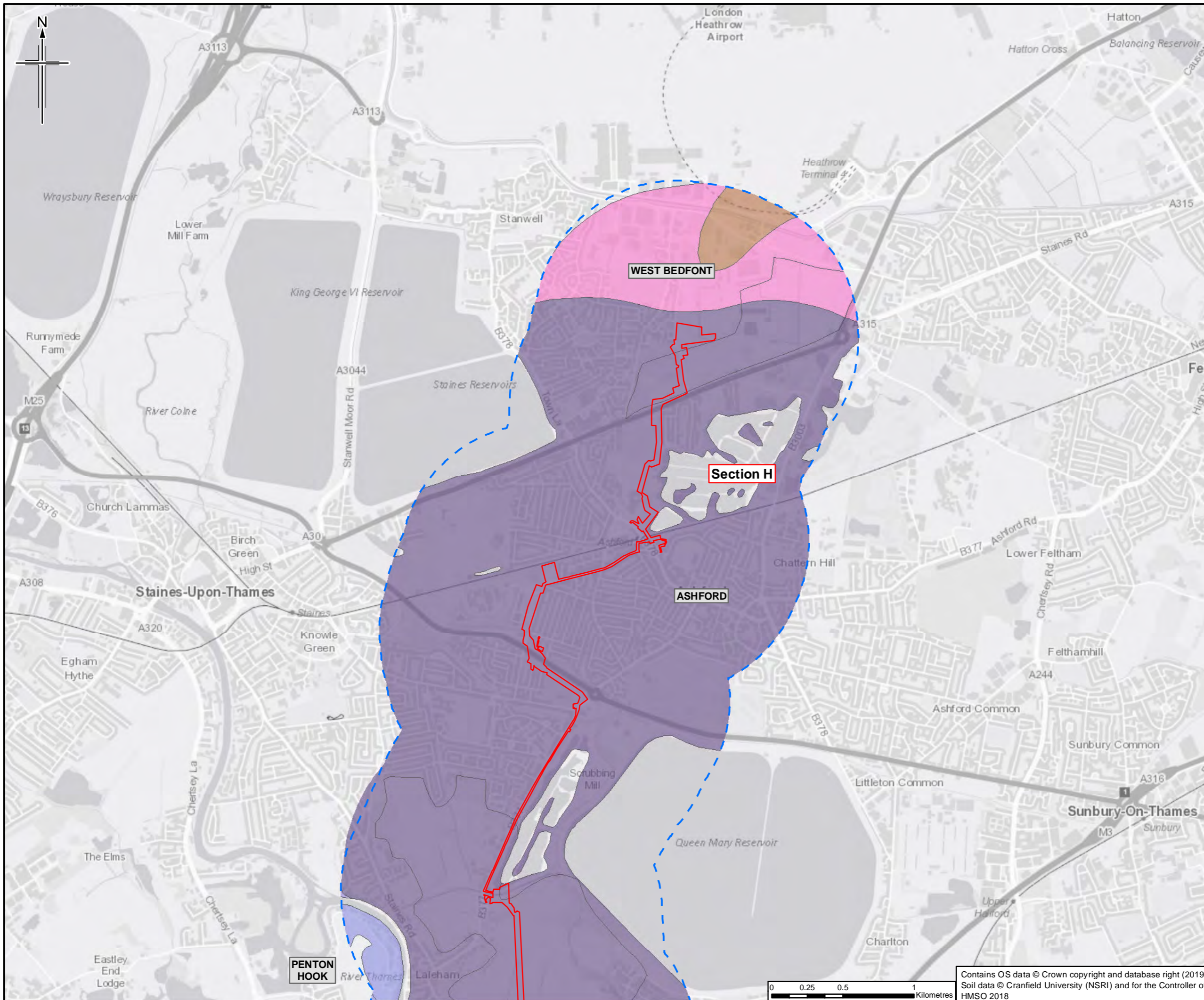
Project  
 Southampton to London Pipeline Project

Drawing title  
 ENVIRONMENTAL STATEMENT  
 SOIL TYPES  
 APFP Reg. (2009) 5(2)(l)

Drawing Status	For Issue	
Scale	1:25,000 @ A3	DO NOT SCALE
Jacobs No.	B2325300	
ProjectWise No.	B2325300-JAC-000-ENV-DRG-001039	
Drawing number	Figure 11.1 Sheet 13 of 14	Rev 0



Contains OS data © Crown copyright and database right (2019)  
 Soil data © Cranfield University (NSRI) and for the Controller of HMSO 2018



- Legend**
- Order Limits
  - Order Limits 1km buffer
  - Section break
  - Section break
- NATMAPvector**
- Soil associations**
- 571w - Hucklesbrook
  - 573a - WATERSTOCK
  - 814a - THAMES
  - 841b - HURST

Refer to Appendix 11.1 for further details of the soil associations, including the difference between the capitalised and non-capitalised associations. This figure shows information for land up to approximately 1km from the Order Limits to provide context within which to assess the information. Sheet displays part of Section H

0	22/03/2019	For Issue	VW	KT	HH	SH
Rev.	Rev. Date	Purpose of revision	Orig/Dwn	Checked	Rev'd	Apprv'd

**JACOBS**  
 1100 E 6th Ave Road, Weybridge, Middlesex, TW20 3EU UK  
 Tel: +44(0)181 946 7000 Fax: +44(0)181 946 7021  
 www.jacobs.com

**Client**  
 Esso Petroleum Company, Limited  
 Ermyn House,  
 Ermyn Way,  
 Leatherhead,  
 Surrey,  
 KT22 8UX

**Project**

Southampton to London Pipeline Project

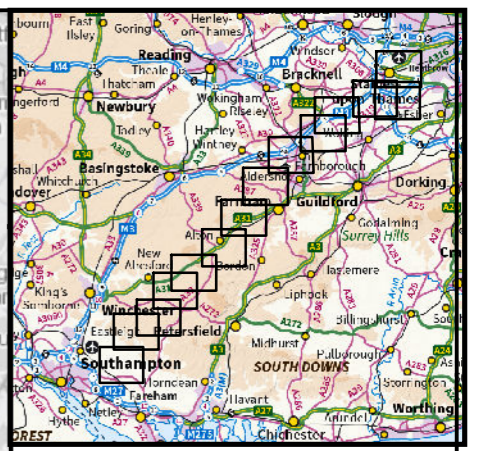
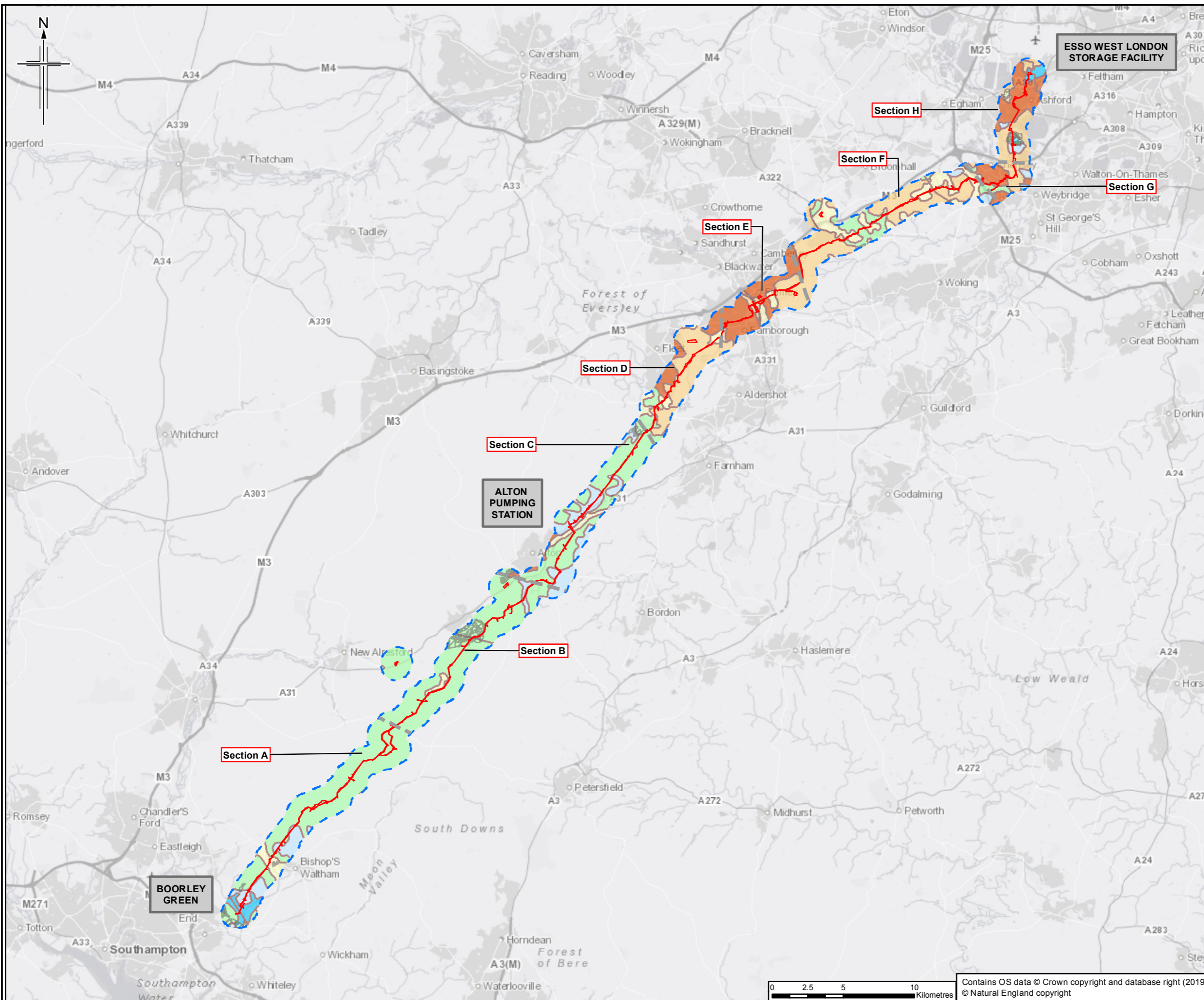
**Drawing title**

**ENVIRONMENTAL STATEMENT  
 SOIL TYPES  
 APFP Reg. (2009) 5(2)(l)**

Drawing Status	For Issue	
Scale	1:25,000 @ A3	DO NOT SCALE
Jacobs No.	B2325300	
ProjectWise No.	B2325300-JAC-000-ENV-DRG-001039	
Drawing number	Figure 11.1 Sheet 14 of 14	Rev 0

Contains OS data © Crown copyright and database right (2019)  
 Soil data © Cranfield University (NSRI) and for the Controller of HMSO 2018

This drawing is not to be used in whole or part other than for the intended purpose and project as defined on this drawing. Refer to the contract for full terms and conditions.



**Legend**

- Order Limits
- Order Limits 1km buffer
- Section break
- Section break

**Agricultural Land Classification post 1988**

- Grade 1 - excellent quality
- Grade 2 - very good quality
- Subgrade 3a - good quality
- Subgrade 3b - moderate quality
- Grade 4 - poor quality
- Grade 5 - very poor quality
- Not surveyed
- Other

**Provisional Agricultural Land Classification data**

- Grade 1 - excellent quality
- Grade 2 - very good quality
- Grade 3 - good to moderate quality
- Grade 4 - poor quality
- Grade 5 - very poor quality
- Other land primarily in non-agricultural use
- Land predominantly in urban use

This figure shows information for land up to 1km from the Order Limits to provide context within which to assess the information.

0	22/03/2019	For Issue	VW	KT	HH	SH
Rev.	Rev. Date	Purpose of revision	Orig/Dwn	Checked	Rev'd	Apprv

**JACOBS**  
 1180 Epsom Road, Wokingham, Wokingham, RG41 0TU, UK  
 Tel: +44(0)118 946 7000 Fax: +44(0)118 946 7001  
 www.jacobs.com

Client  
 Esso Petroleum Company, Limited  
 Ermyn House,  
 Ermyn Way,  
 Leatherhead,  
 Surrey,  
 KT22 8UX

Project  
 Southampton to London Pipeline Project

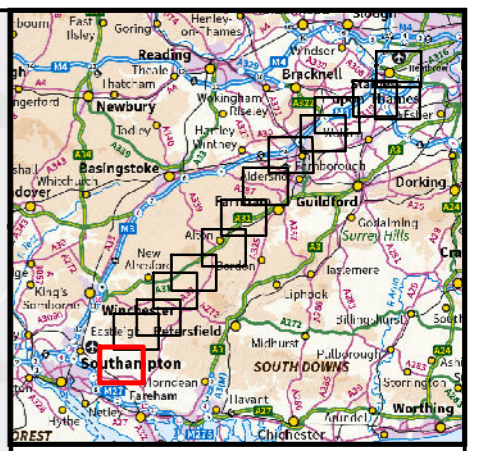
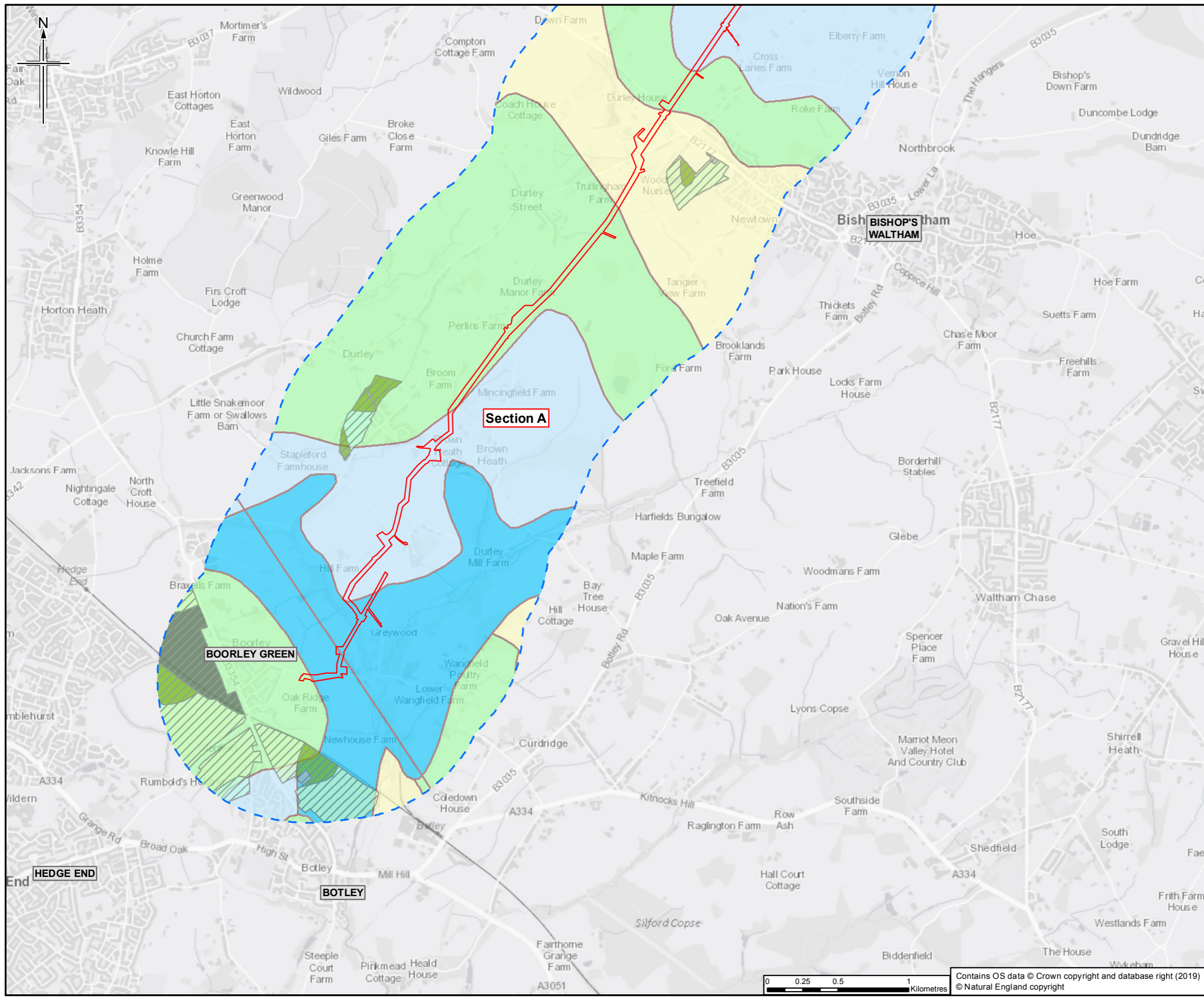
Drawing title  
 ENVIRONMENTAL STATEMENT  
 AGRICULTURAL LAND CLASSIFICATION  
 APFP Reg. (2009) 5(2)(l)

Drawing Status	For Issue	
Scale	1:250,000 @ A3	DO NOT SCALE
Jacobs No.	B2325300	
Project/Work No.	B2325300-JAC-000-ENV-DRG-001040	
Drawing number	Figure 11.2 Key Plan	Rev 0



Contains OS data © Crown copyright and database right (2019)  
 © Natural England copyright

This drawing is not to be used in whole or part other than for the intended purpose and project as defined on this drawing. Refer to the contract for full terms and conditions.



- Legend**
- Order Limits
  - Order Limits 1km buffer
  - Section break
  - Section break
- Agricultural Land Classification post 1988**
- Grade 1 - excellent quality
  - Grade 2 - very good quality
  - Subgrade 3a - good quality
  - Subgrade 3b - moderate quality
  - Grade 4 - poor quality
  - Grade 5 - very poor quality
  - Not surveyed
  - Other
- Provisional Agricultural Land Classification data**
- Grade 1 - excellent quality
  - Grade 2 - very good quality
  - Grade 3 - good to moderate quality
  - Grade 4 - poor quality
  - Grade 5 - very poor quality
  - Other land primarily in non-agricultural use
  - Land predominantly in urban use

This figure shows information for land up to 1km from the Order Limits to provide context within which to assess the information.

Sheet displays part of Section A

Rev.	Rev. Date	Purpose of revision	Orig/Dwn	Checked	Rev'd	Appr'd
0	22/03/2019	For Issue	VW	KT	HH	SH

**JACOBS**  
 1180 Epsom Road, Weybridge, Middlesex, Surrey, UK  
 Tel: +44(0)181 946 7000 Fax: +44(0)181 946 7001  
 www.jacobs.com

**Client**  
 Esso Petroleum Company, Limited  
 Ermyn House,  
 Ermyn Way,  
 Leatherhead,  
 Surrey,  
 KT22 8UX


**Project**

Southampton to London Pipeline Project

**Drawing title**

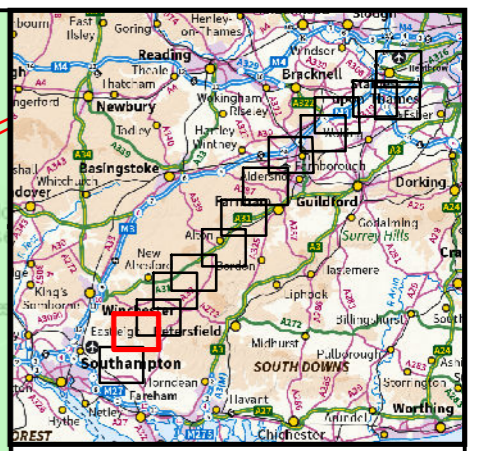
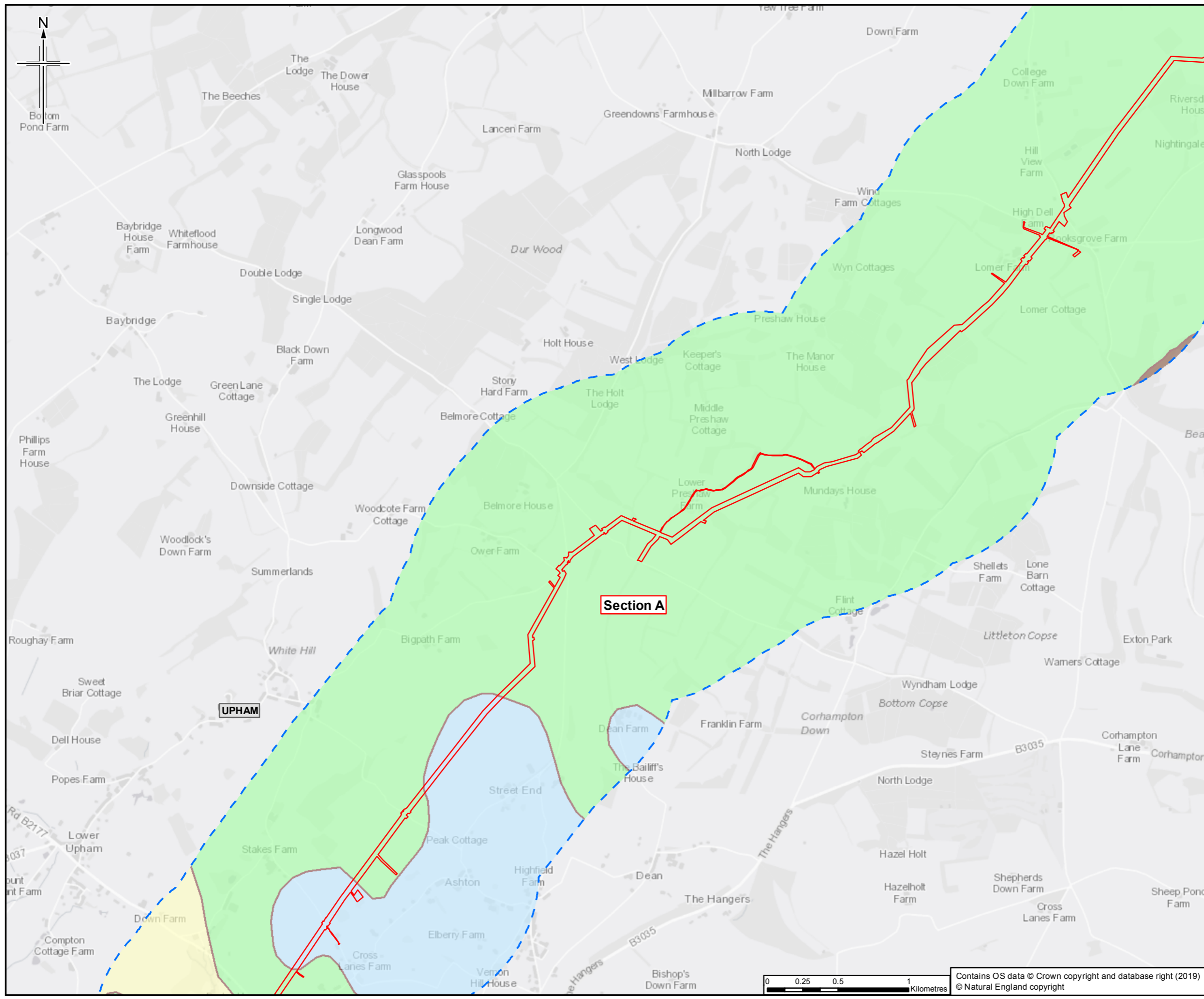
**ENVIRONMENTAL STATEMENT  
 AGRICULTURAL LAND CLASSIFICATION  
 APFP Reg. (2009) 5(2)(l)**

Drawing Status	For Issue
Scale	1:25,000 @ A3 DO NOT SCALE
Jacobs No.	B2325300
ProjectWise No.	B2325300-JAC-000-ENV-DRG-001040
Drawing number	Figure 11.2 Sheet 1 of 14
	Rev 0



Contains OS data © Crown copyright and database right (2019)  
 © Natural England copyright

This drawing is not to be used in whole or part other than for the intended purpose and project as defined on this drawing. Refer to the contract for full terms and conditions.



- Legend**
- Order Limits
  - Order Limits 1km buffer
  - Section break
  - Section break
- Agricultural Land Classification post 1988**
- Grade 1 - excellent quality
  - Grade 2 - very good quality
  - Subgrade 3a - good quality
  - Subgrade 3b - moderate quality
  - Grade 4 - poor quality
  - Grade 5 - very poor quality
  - Not surveyed
  - Other
- Provisional Agricultural Land Classification data**
- Grade 1 - excellent quality
  - Grade 2 - very good quality
  - Grade 3 - good to moderate quality
  - Grade 4 - poor quality
  - Grade 5 - very poor quality
  - Other land primarily in non-agricultural use
  - Land predominantly in urban use

This figure shows information for land up to 1km from the Order Limits to provide context within which to assess the information.

Sheet displays part of Section A

0	22/03/2019	For Issue	VW	KT	HH	SH
Rev.	Rev. Date	Purpose of revision	Orig/Down	Checked	Rev'd	Apprv'd


**JACOBS**  
1100 Epsom Road, Weybridge, Middlesex, TW20 3EU, UK  
Tel: +44(0)181 946 7000 Fax: +44(0)181 946 7001  
www.jacobs.com

Client  
Esso Petroleum Company, Limited  
Ermyn House,  
Ermyn Way,  
Leatherhead,  
Surrey,  
KT22 8UX

Project  
 Southampton to London Pipeline Project

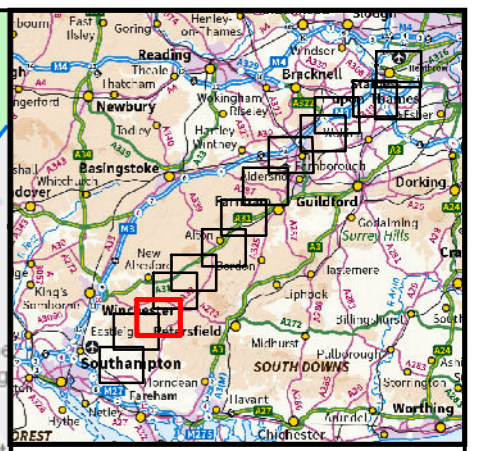
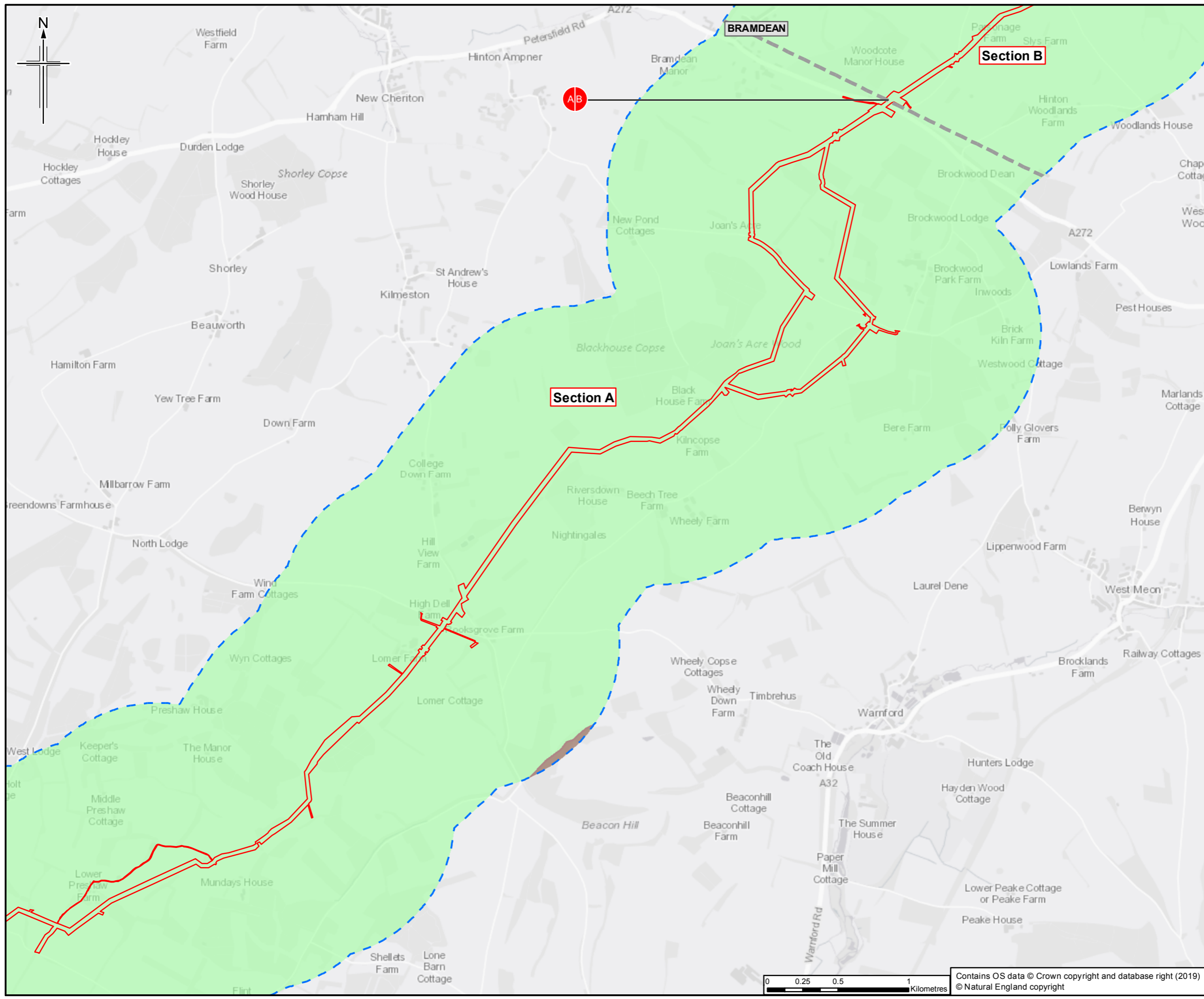
Drawing title  
**ENVIRONMENTAL STATEMENT  
AGRICULTURAL LAND CLASSIFICATION  
APFP Reg. (2009) 5(2)(l)**

Drawing Status	For Issue	
Scale	1:25,000 @ A3	DO NOT SCALE
Jacobs No.	B2325300	
Project/Work No.	B2325300-JAC-000-ENV-DRG-001040	
Drawing number	Figure 11.2 Sheet 2 of 14	Rev 0



Contains OS data © Crown copyright and database right (2019)  
© Natural England copyright

This drawing is not to be used in whole or part other than for the intended purpose and project as defined on this drawing. Refer to the contract for full terms and conditions.



- Legend**
- Order Limits
  - Order Limits 1km buffer
  - Section break
  - Section break
- Agricultural Land Classification post 1988**
- Grade 1 - excellent quality
  - Grade 2 - very good quality
  - Subgrade 3a - good quality
  - Subgrade 3b - moderate quality
  - Grade 4 - poor quality
  - Grade 5 - very poor quality
  - Not surveyed
  - Other
- Provisional Agricultural Land Classification data**
- Grade 1 - excellent quality
  - Grade 2 - very good quality
  - Grade 3 - good to moderate quality
  - Grade 4 - poor quality
  - Grade 5 - very poor quality
  - Other land primarily in non-agricultural use
  - Land predominantly in urban use

This figure shows information for land up to 1km from the Order Limits to provide context within which to assess the information.

Sheet displays parts of Section A and Section B

0	22/03/2019	For Issue	VW	KT	HH	SH
Rev.	Rev. Date	Purpose of revision	Orig/Dwn	Checkd	Rev'd	Apprv'd

**JACOBS**  
1165 Epsom Road, Weybridge, Middlesex, Surrey, UK  
Tel: +44(0)181 946 7000 Fax: +44(0)181 946 7001  
www.jacobs.com

**Client**  
Esso Petroleum Company, Limited  
Ermyn House,  
Ermyn Way,  
Leatherhead,  
Surrey,  
KT22 8UX

**Project**

Southampton to London Pipeline Project

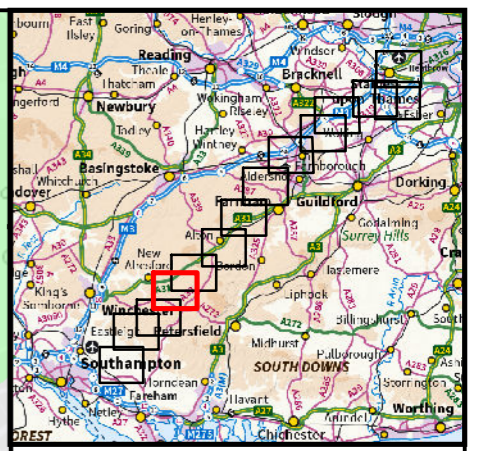
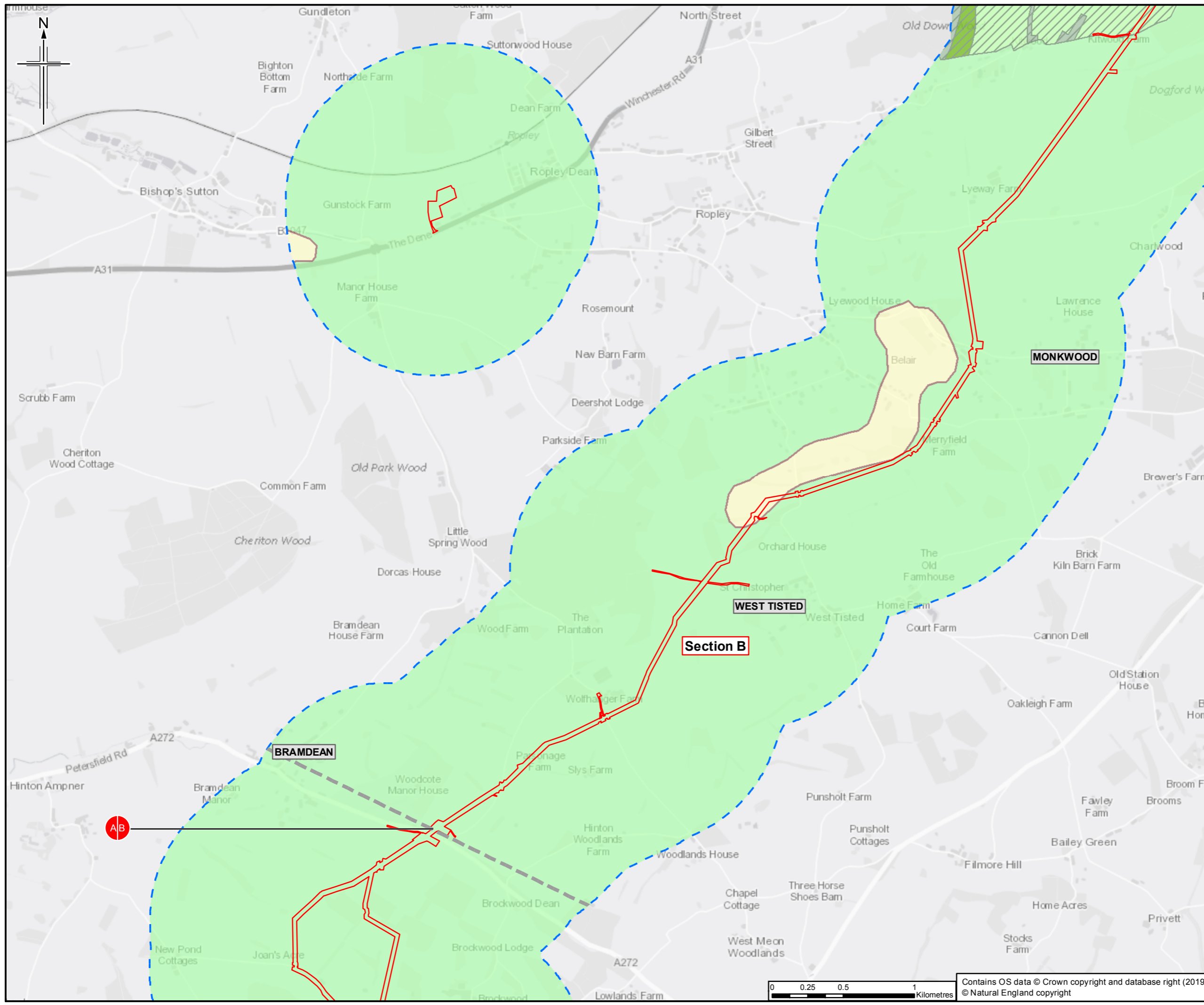
**Drawing title**

**ENVIRONMENTAL STATEMENT  
AGRICULTURAL LAND CLASSIFICATION  
APFP Reg. (2009) 5(2)(l)**

Drawing Status	For Issue	
Scale	1:25,000 @ A3	DO NOT SCALE
Jacobs No.	B2325300	
ProjectWise No.	B2325300-JAC-000-ENV-DRG-001040	
Drawing number	Figure 11.2 Sheet 3 of 14	Rev 0

Contains OS data © Crown copyright and database right (2019)  
© Natural England copyright

This drawing is not to be used in whole or part other than for the intended purpose and project as defined on this drawing. Refer to the contract for full terms and conditions.



- Legend**
- Order Limits
  - Order Limits 1km buffer
  - Section break
  - Section break
- Agricultural Land Classification post 1988**
- Grade 1 - excellent quality
  - Grade 2 - very good quality
  - Subgrade 3a - good quality
  - Subgrade 3b - moderate quality
  - Grade 4 - poor quality
  - Grade 5 - very poor quality
  - Not surveyed
  - Other
- Provisional Agricultural Land Classification data**
- Grade 1 - excellent quality
  - Grade 2 - very good quality
  - Grade 3 - good to moderate quality
  - Grade 4 - poor quality
  - Grade 5 - very poor quality
  - Other land primarily in non-agricultural use
  - Land predominantly in urban use

This figure shows information for land up to 1km from the Order Limits to provide context within which to assess the information.

Sheet displays parts of Section A and Section B

Rev.	Rev. Date	Purpose of revision	Orig/Dwn	Checked	Rev'd	Apprv'd
0	22/03/2019	For Issue	VW	KT	HH	SH


**JACOBS**  
 1100 Epsom Road, Weybridge, Middlesex, TW20 2EX UK  
 Tel: +44(0)181 946 7000 Fax: +44(0)181 946 7001  
 www.jacobs.com

Client  
 Esso Petroleum Company, Limited  
 Ermyn House,  
 Ermyn Way,  
 Leatherhead,  
 Surrey,  
 KT22 8UX

Project  
 Southampton to London Pipeline Project

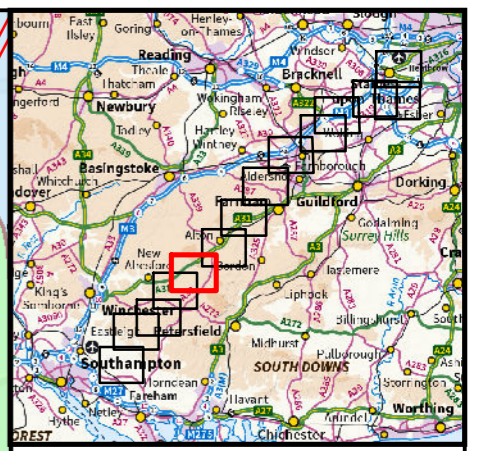
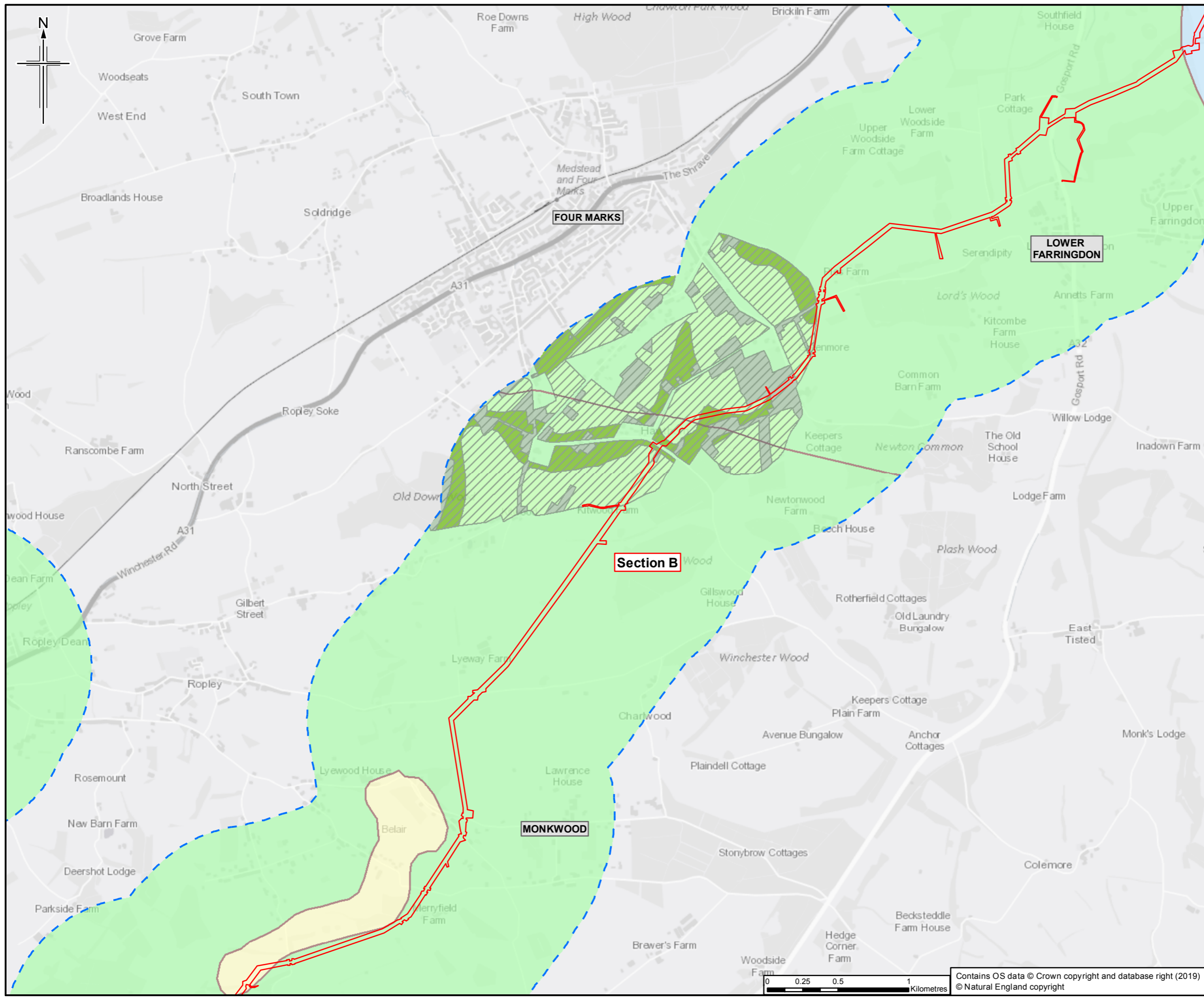
Drawing title  
**ENVIRONMENTAL STATEMENT  
 AGRICULTURAL LAND CLASSIFICATION  
 APFP Reg. (2009) 5(2)(l)**

Drawing Status	For Issue
Scale	1:25,000 @ A3 DO NOT SCALE
Jacobs No.	B2325300
Project/Work No.	B2325300-JAC-000-ENV-DRG-001040
Drawing number	Figure 11.2 Sheet 4 of 14
Rev	0



Contains OS data © Crown copyright and database right (2019)  
 © Natural England copyright

This drawing is not to be used in whole or part other than for the intended purpose and project as defined on this drawing. Refer to the contract for full terms and conditions.



- Legend**
- Order Limits
  - Order Limits 1km buffer
  - Section break
  - Section break
- Agricultural Land Classification post 1988**
- Grade 1 - excellent quality
  - Grade 2 - very good quality
  - Subgrade 3a - good quality
  - Subgrade 3b - moderate quality
  - Grade 4 - poor quality
  - Grade 5 - very poor quality
  - Not surveyed
  - Other
- Provisional Agricultural Land Classification data**
- Grade 1 - excellent quality
  - Grade 2 - very good quality
  - Grade 3 - good to moderate quality
  - Grade 4 - poor quality
  - Grade 5 - very poor quality
  - Other land primarily in non-agricultural use
  - Land predominantly in urban use

This figure shows information for land up to 1km from the Order Limits to provide context within which to assess the information.

Sheet displays part of Section B

0	22/03/2019	For Issue	VW	KT	HH	SH
Rev.	Rev. Date	Purpose of revision	Orig/Dwn	Checked	Rev'd	Apprv'd


**JACOBS**  
 1100 Epsom Road, Weybridge, Middlesex, TW20 2EX UK  
 Tel: +44(0)181 646 7000 Fax: +44(0)181 646 7001  
 www.jacobs.com

Client  
 Esso Petroleum Company, Limited  
 Ermyn House,  
 Ermyn Way,  
 Leatherhead,  
 Surrey,  
 KT22 8UX

Project  
 Southampton to London Pipeline Project

Drawing title  
**ENVIRONMENTAL STATEMENT  
 AGRICULTURAL LAND CLASSIFICATION  
 APFP Reg. (2009) 5(2)(l)**

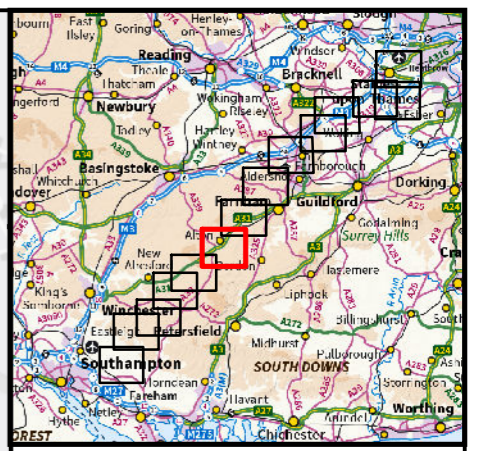
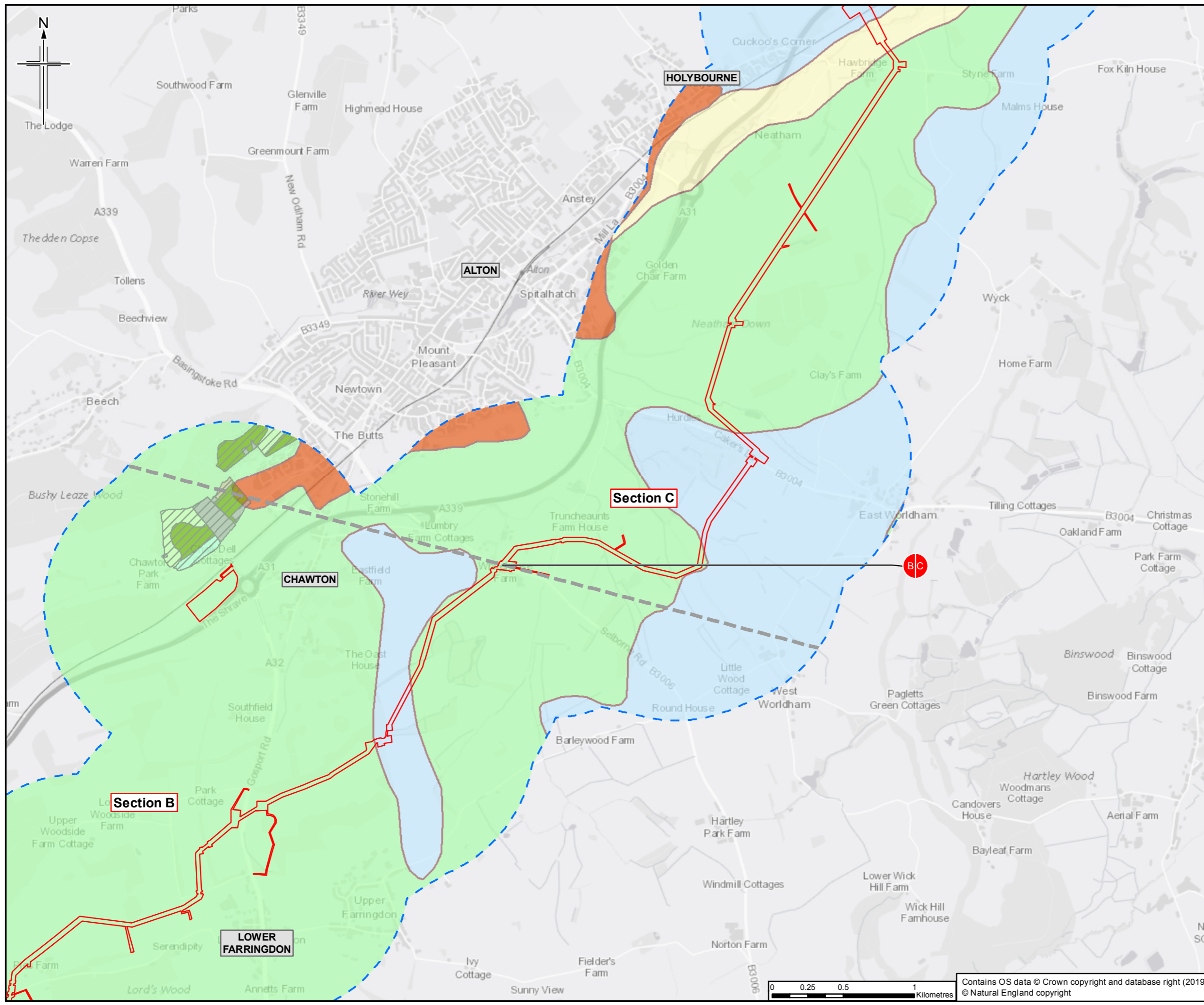
Drawing Status	For Issue	
Scale	1:25,000 @ A3	DO NOT SCALE
Jacobs No.	B2325300	
ProjectWise No.	B2325300-JAC-000-ENV-DRG-001040	
Drawing number	Figure 11.2 Sheet 5 of 14	Rev 0



Contains OS data © Crown copyright and database right (2019)  
 © Natural England copyright

This drawing is not to be used in whole or part other than for the intended purpose and project as defined on this drawing. Refer to the contract for full terms and conditions.





**Legend**

- Order Limits
- Order Limits 1km buffer
- Section break
- Section break

**Agricultural Land Classification post 1988**

- Grade 1 - excellent quality
- Grade 2 - very good quality
- Subgrade 3a - good quality
- Subgrade 3b - moderate quality
- Grade 4 - poor quality
- Grade 5 - very poor quality
- Not surveyed
- Other

**Provisional Agricultural Land Classification data**

- Grade 1 - excellent quality
- Grade 2 - very good quality
- Grade 3 - good to moderate quality
- Grade 4 - poor quality
- Grade 5 - very poor quality
- Other land primarily in non-agricultural use
- Land predominantly in urban use

This figure shows information for land up to 1km from the Order Limits to provide context within which to assess the information.

Sheet displays parts of Section B and Section C

0	22/03/2019	For Issue	VW	KT	HH	SH
Rev.	Rev. Date	Purpose of revision	Orig/Dwn	Checked	Rev'd	Apprv'd

**JACOBS**  
 1100 Epsom Road, Weybridge, Middlesex, Surrey, UK  
 Tel: +44(0)181 946 7000 Fax: +44(0)181 946 7001  
 www.jacobs.com

Client  
 Esso Petroleum Company, Limited  
 Ermy House,  
 Ermy Way,  
 Leatherhead,  
 Surrey,  
 KT22 8UX

Project  
 Southampton to London Pipeline Project

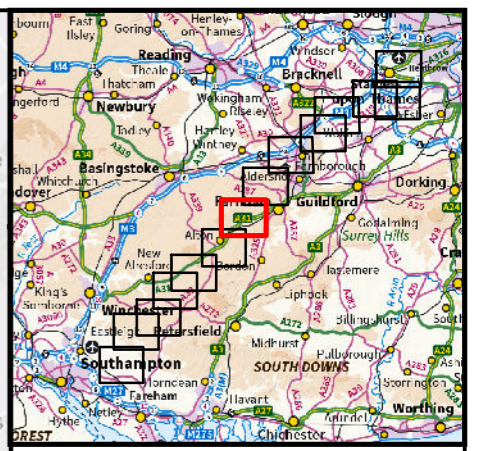
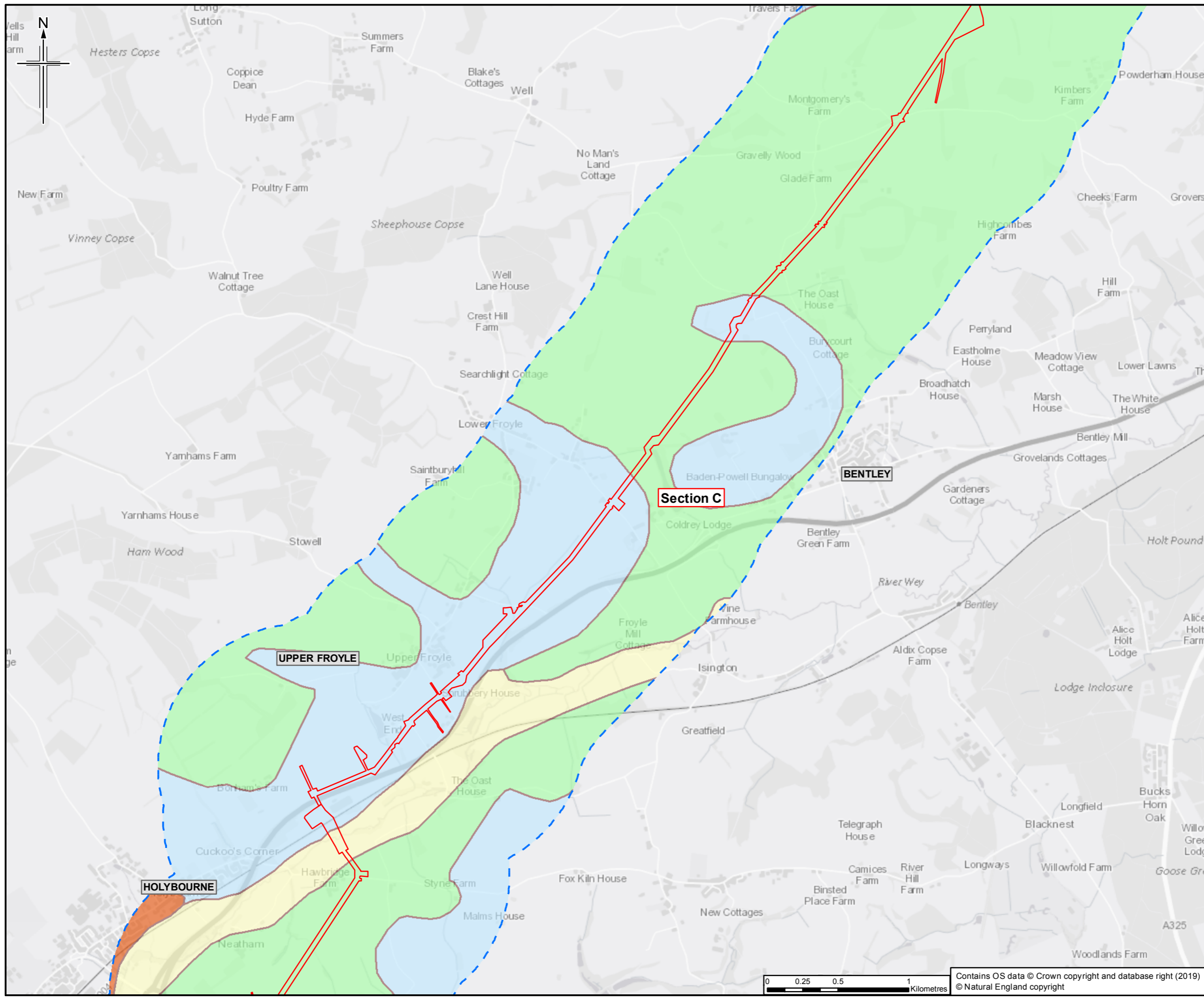
Drawing title  
**ENVIRONMENTAL STATEMENT  
 AGRICULTURAL LAND CLASSIFICATION  
 APFP Reg. (2009) 5(2)(l)**

Drawing Status	For Issue
Scale	1:25,000 @ A3 DO NOT SCALE
Jacobs No.	B2325300
ProjectWise No.	B2325300-JAC-000-ENV-DRG-001040
Drawing number	Figure 11.2 Sheet 6 of 14
	Rev 0



Contains OS data © Crown copyright and database right (2019)  
 © Natural England copyright

This drawing is not to be used in whole or part other than for the intended purpose and project as defined on this drawing. Refer to the contract for full terms and conditions.



**Legend**

- Order Limits
- Order Limits 1km buffer
- Section break
- Section break

**Agricultural Land Classification post 1988**

- Grade 1 - excellent quality
- Grade 2 - very good quality
- Subgrade 3a - good quality
- Subgrade 3b - moderate quality
- Grade 4 - poor quality
- Grade 5 - very poor quality
- Not surveyed
- Other

**Provisional Agricultural Land Classification data**

- Grade 1 - excellent quality
- Grade 2 - very good quality
- Grade 3 - good to moderate quality
- Grade 4 - poor quality
- Grade 5 - very poor quality
- Other land primarily in non-agricultural use
- Land predominantly in urban use

This figure shows information for land up to 1km from the Order Limits to provide context within which to assess the information.

Sheet displays part of Section C

0	22/03/2019	For Issue	VW	KT	HH	SH
Rev.	Rev. Date	Purpose of revision	Orig/Dwn	Checkd	Rev'd	Apprv'd


**JACOBS**  
 1100 Eke Road, Wokingham, Wokingham, RG41 0TU, UK  
 Tel: +44(0)118 946 7000 Fax: +44(0)118 946 7001  
 www.jacobs.com

Client  
 Esso Petroleum Company, Limited  
 Ermyn House,  
 Ermyn Way,  
 Leatherhead,  
 Surrey,  
 KT22 8UX

Project  
 Southampton to London Pipeline Project

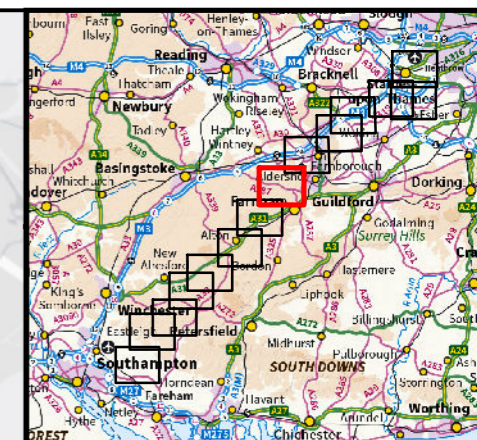
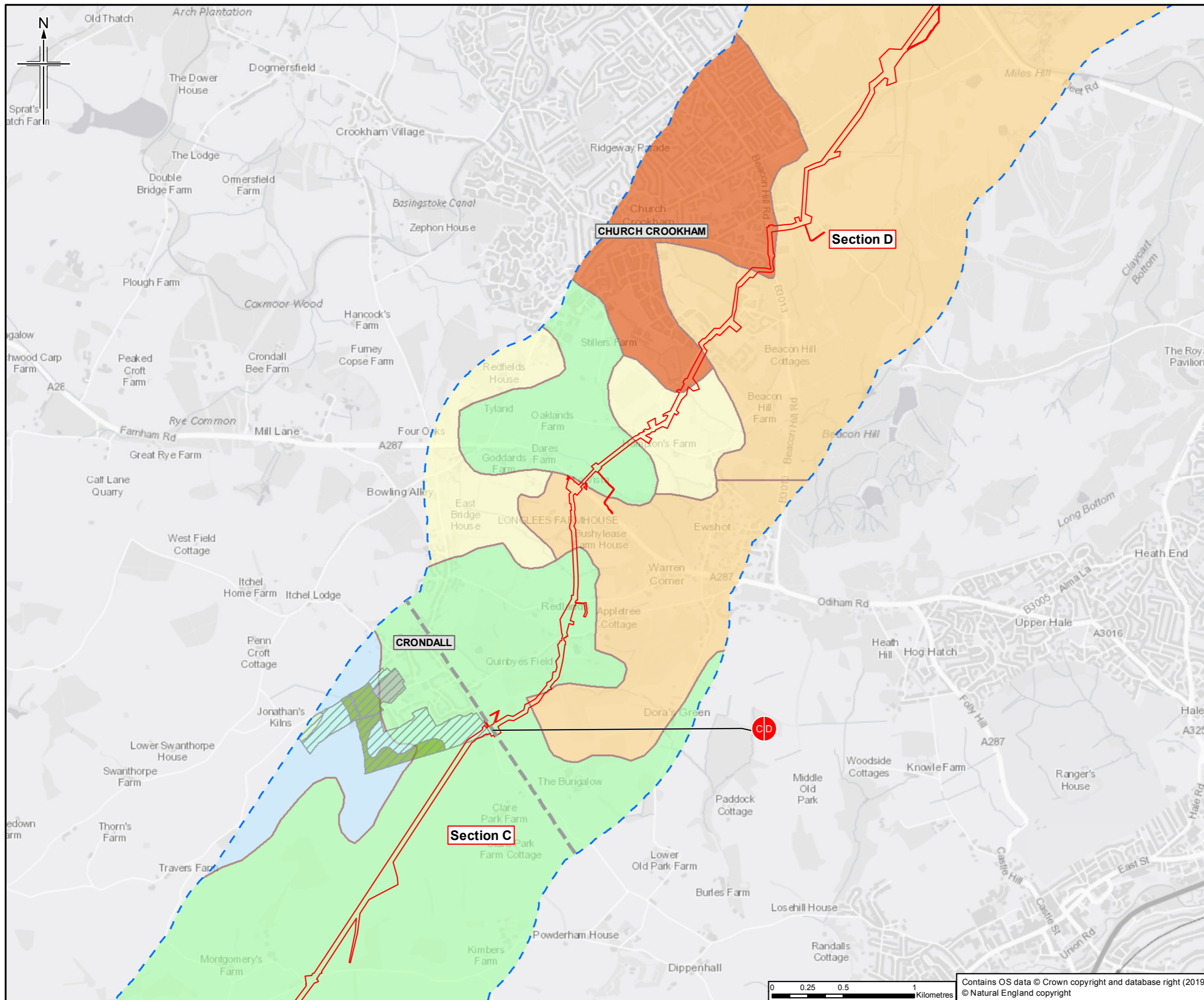
Drawing title  
**ENVIRONMENTAL STATEMENT  
 AGRICULTURAL LAND CLASSIFICATION  
 APFP Reg. (2009) 5(2)(l)**

Drawing Status	For Issue	
Scale	1:25,000 @ A3	DO NOT SCALE
Jacobs No.	B2325300	
ProjectWise No.	B2325300-JAC-000-ENV-DRG-001040	
Drawing number	Figure 11.2 Sheet 7 of 14	Rev 0



Contains OS data © Crown copyright and database right (2019)  
 © Natural England copyright

This drawing is not to be used in whole or part other than for the intended purpose and project as defined on this drawing. Refer to the contract for full terms and conditions.



- Legend**
- Order Limits
  - Order Limits 1km buffer
  - Section break
  - Section break
- Agricultural Land Classification post 1988**
- Grade 1 - excellent quality
  - Grade 2 - very good quality
  - Subgrade 3a - good quality
  - Subgrade 3b - moderate quality
  - Grade 4 - poor quality
  - Grade 5 - very poor quality
  - Not surveyed
  - Other
- Provisional Agricultural Land Classification data**
- Grade 1 - excellent quality
  - Grade 2 - very good quality
  - Grade 3 - good to moderate quality
  - Grade 4 - poor quality
  - Grade 5 - very poor quality
  - Other land primarily in non-agricultural use
  - Land predominantly in urban use

This figure shows information for land up to 1km from the Order Limits to provide context within which to assess the information.

Sheet displays parts of Section C and Section D

0	22/03/2019	For Issue	VW	KT	HH	SH
Rev.	Rev. Date	Purpose of revision	Orig/Dwn	Checkd	Rev'd	Apprv'd

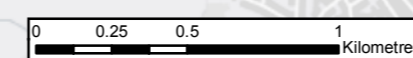
**JACOBS**  
1165 Epsom Road, Weybridge, Middlesex, TW20 2EX UK  
Tel: +44(0)181 946 7000 Fax: +44(0)181 946 7001  
www.jacobs.com

Client  
Esso Petroleum Company, Limited  
Ermyn House,  
Ermyn Way,  
Leatherhead,  
Surrey,  
KT22 8UX

Project  
 Southampton to London Pipeline Project

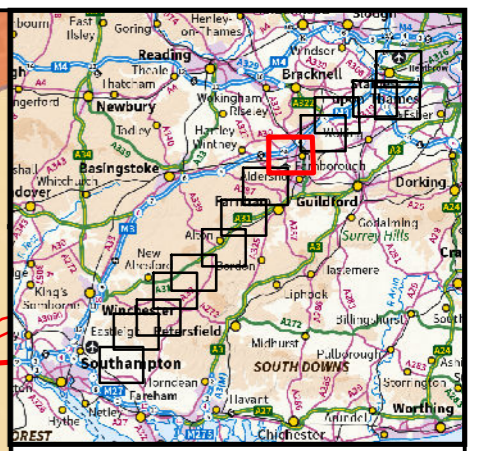
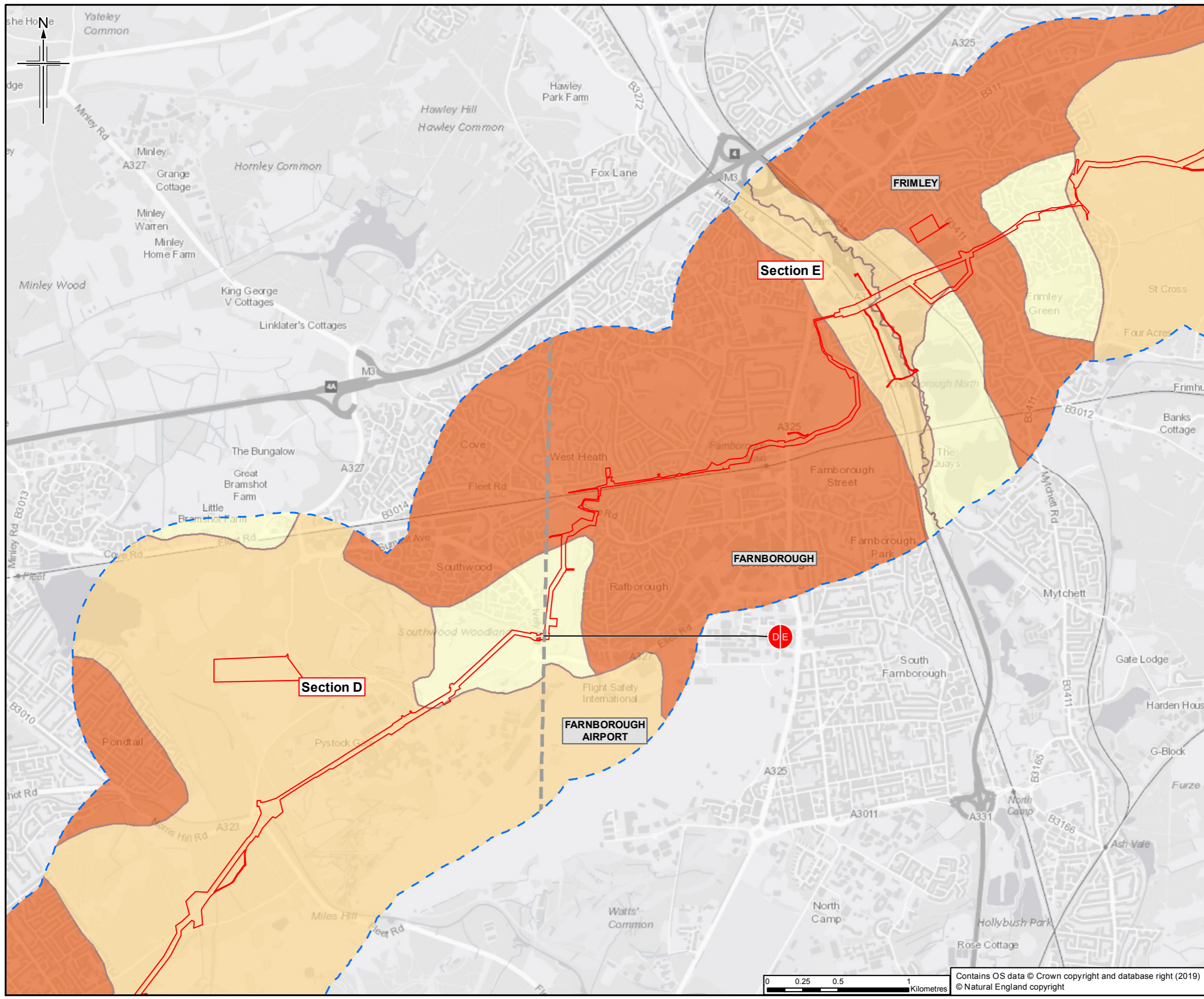
Drawing title  
**ENVIRONMENTAL STATEMENT  
AGRICULTURAL LAND CLASSIFICATION  
APFP Reg. (2009) 5(2)(l)**

Drawing Status	For Issue	
Scale	1:25,000 @ A3	DO NOT SCALE
Jacobs No.	B2325300	
ProjectWise No.	B2325300-JAC-000-ENV-DRG-001040	
Drawing number	Figure 11.2 Sheet 8 of 14	Rev 0



Contains OS data © Crown copyright and database right (2019)  
© Natural England copyright

This drawing is not to be used in whole or part other than for the intended purpose and project as defined on this drawing. Refer to the contract for full terms and conditions.



- Legend**
- Order Limits
  - Order Limits 1km buffer
  - Section break
  - Section break
- Agricultural Land Classification post 1988**
- Grade 1 - excellent quality
  - Grade 2 - very good quality
  - Subgrade 3a - good quality
  - Subgrade 3b - moderate quality
  - Grade 4 - poor quality
  - Grade 5 - very poor quality
  - Not surveyed
  - Other
- Provisional Agricultural Land Classification data**
- Grade 1 - excellent quality
  - Grade 2 - very good quality
  - Grade 3 - good to moderate quality
  - Grade 4 - poor quality
  - Grade 5 - very poor quality
  - Other land primarily in non-agricultural use
  - Land predominantly in urban use

This figure shows information for land up to 1km from the Order Limits to provide context within which to assess the information.

Sheet displays parts of Section D and Section E

0	22/03/2019	For Issue	VW	KT	HH	SH
Rev.	Rev. Date	Purpose of revision	Orig/Dwn	Checked	Rev'd	Appr'd


**JACOBS**  
 1180 E 6th Ave, Suite 100, Irving, Texas, USA 75038  
 Tel: +44(0)118 946 7000 Fax: +44(0)118 946 7001  
 www.jacobs.com

Client  
 Esso Petroleum Company, Limited  
 Emryn House,  
 Emryn Way,  
 Leatherhead,  
 Surrey,  
 KT22 8UX

Project  
 Southampton to London Pipeline Project

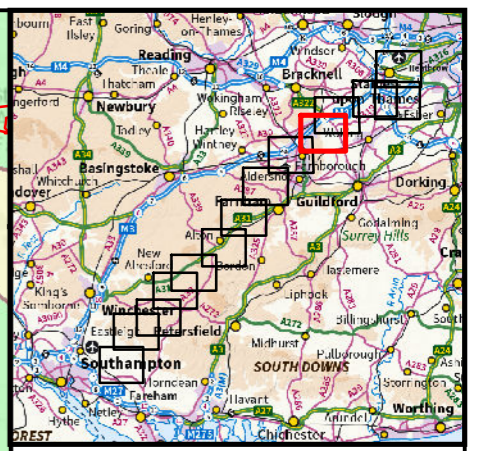
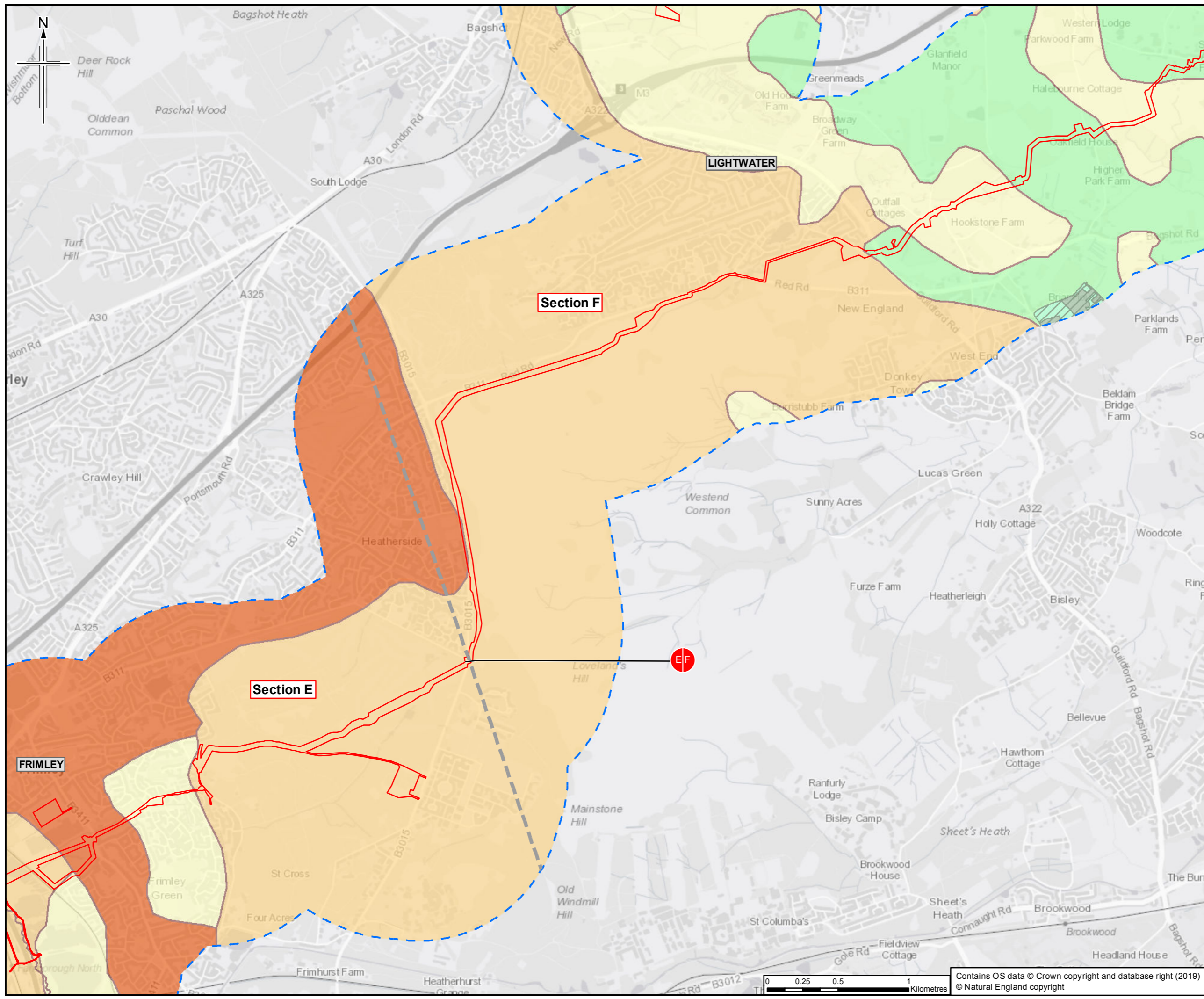
Drawing title  
**ENVIRONMENTAL STATEMENT  
 AGRICULTURAL LAND CLASSIFICATION  
 APFP Reg. (2009) 5(2)(l)**

Drawing Status	For Issue
Scale	1:25,000 @ A3 DO NOT SCALE
Jacobs No.	B2325300
ProjectWise No.	B2325300-JAC-000-ENV-DRG-001040
Drawing number	Figure 11.2 Sheet 9 of 14
	Rev 0



Contains OS data © Crown copyright and database right (2019)  
 © Natural England copyright

This drawing is not to be used in whole or part other than for the intended purpose and project as defined on this drawing. Refer to the contract for full terms and conditions.



- Legend**
- Order Limits
  - Order Limits 1km buffer
  - Section break
  - Section break
- Agricultural Land Classification post 1988**
- Grade 1 - excellent quality
  - Grade 2 - very good quality
  - Subgrade 3a - good quality
  - Subgrade 3b - moderate quality
  - Grade 4 - poor quality
  - Grade 5 - very poor quality
  - Not surveyed
  - Other
- Provisional Agricultural Land Classification data**
- Grade 1 - excellent quality
  - Grade 2 - very good quality
  - Grade 3 - good to moderate quality
  - Grade 4 - poor quality
  - Grade 5 - very poor quality
  - Other land primarily in non-agricultural use
  - Land predominantly in urban use

This figure shows information for land up to 1km from the Order Limits to provide context within which to assess the information.

Sheet displays parts of Section E and Section F

0	22/03/2019	For Issue	VW	KT	HH	SH
Rev	Rev. Date	Purpose of revision	Orig/Dwn	Checked	Rev'd	Apprv'd

**JACOBS**  
1188 Epsom Road, Wokingham, Wokingham, RG41 0TU, UK  
Tel: +44(0)118 946 7000 Fax: +44(0)118 946 7001  
www.jacobs.com

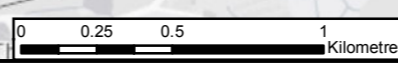
Client  
Esso Petroleum Company, Limited  
Ermyn House,  
Ermyn Way,  
Leatherhead,  
Surrey,  
KT22 8UX

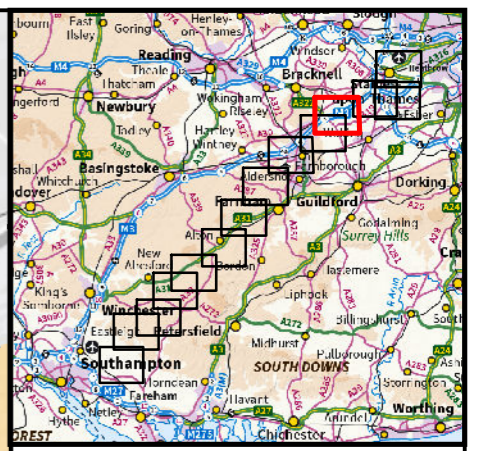
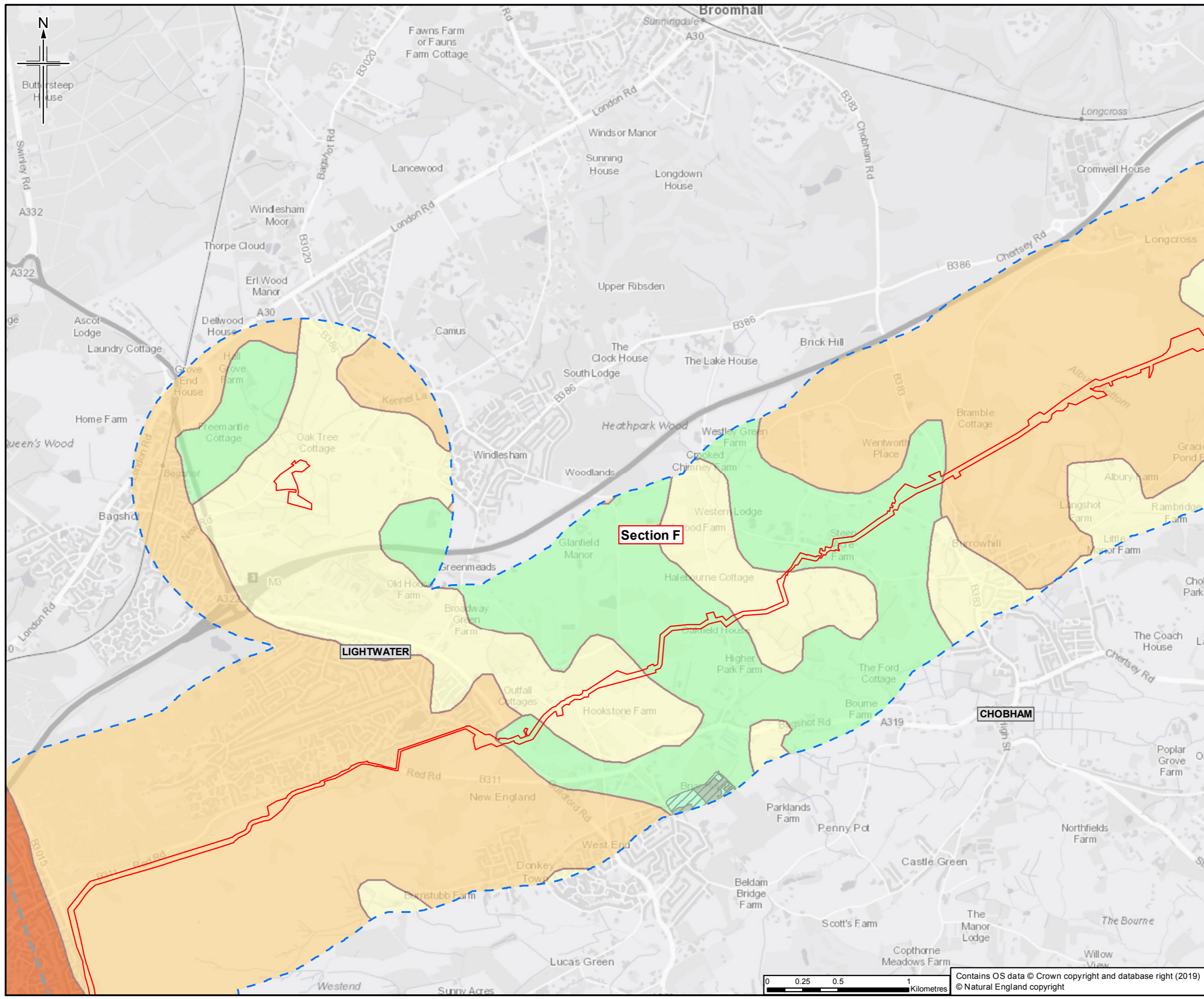
Project  
 Southampton to London Pipeline Project

Drawing title  
**ENVIRONMENTAL STATEMENT  
AGRICULTURAL LAND CLASSIFICATION  
APFP Reg. (2009) 5(2)(l)**

Drawing Status	For Issue
Scale	1:25,000 @ A3 DO NOT SCALE
Jacobs No.	B2325300
ProjectWise No.	B2325300-JAC-000-ENV-DRG-001040
Drawing number	Figure 11.2 Sheet 10 of 14
	Rev 0

Contains OS data © Crown copyright and database right (2019)  
© Natural England copyright





- Legend**
- Order Limits
  - Order Limits 1km buffer
  - Section break
  - Section break
- Agricultural Land Classification post 1988**
- Grade 1 - excellent quality
  - Grade 2 - very good quality
  - Subgrade 3a - good quality
  - Subgrade 3b - moderate quality
  - Grade 4 - poor quality
  - Grade 5 - very poor quality
  - Not surveyed
  - Other
- Provisional Agricultural Land Classification data**
- Grade 1 - excellent quality
  - Grade 2 - very good quality
  - Grade 3 - good to moderate quality
  - Grade 4 - poor quality
  - Grade 5 - very poor quality
  - Other land primarily in non-agricultural use
  - Land predominantly in urban use

This figure shows information for land up to 1km from the Order Limits to provide context within which to assess the information.

Sheet displays part of Section F

Rev.	Rev. Date	Purpose of revision	Orig/Dwn	Checked	Rev'd	Apprv'd
0	22/03/2019	For Issue	VW	KT	HH	SH


**JACOBS**  
 1180 Epsom Road, Weybridge, Middlesex, Surrey, UK  
 Tel: +44(0)181 946 7000 Fax: +44(0)181 946 7001  
 www.jacobs.com

Client  
 Esso Petroleum Company, Limited  
 Ermyn House,  
 Ermyn Way,  
 Leatherhead,  
 Surrey,  
 KT22 8UX

Project  
 | Southampton to London Pipeline Project

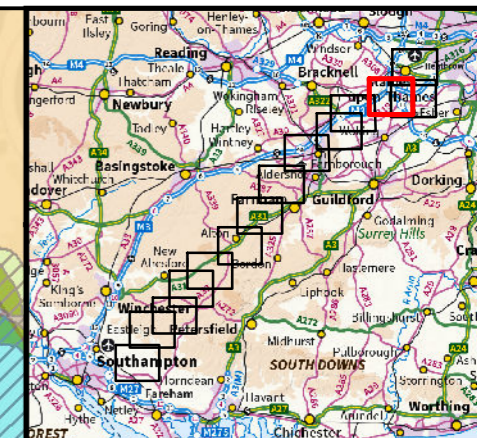
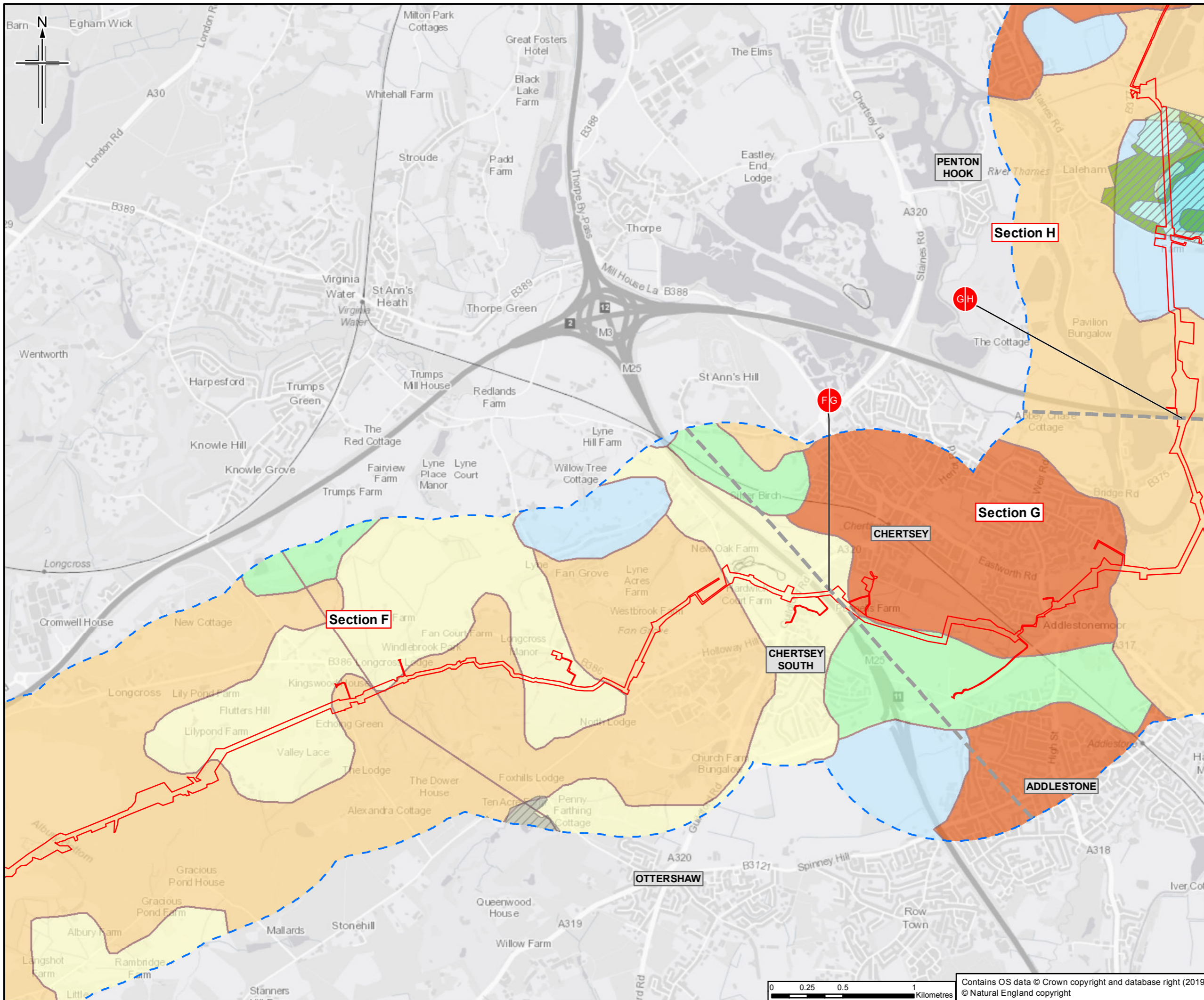
Drawing title  
**ENVIRONMENTAL STATEMENT  
 AGRICULTURAL LAND CLASSIFICATION  
 APFP Reg. (2009) 5(2)(l)**

Drawing Status	For Issue	
Scale	1:25,000 @ A3	DO NOT SCALE
Jacobs No.	B2325300	
Project/Wise No.	B2325300-JAC-000-ENV-DRG-001040	
Drawing number	Figure 11.2 Sheet 11 of 14	Rev 0



Contains OS data © Crown copyright and database right (2019)  
 © Natural England copyright

This drawing is not to be used in whole or part other than for the intended purpose and project as defined on this drawing. Refer to the contract for full terms and conditions.



**Legend**

- Order Limits (Red line)
- Order Limits 1km buffer (Blue dashed line)
- Section break (Grey dashed line)
- Section break (Red circle with dot)

**Agricultural Land Classification post 1988**

- Grade 1 - excellent quality (Blue)
- Grade 2 - very good quality (Light Blue)
- Subgrade 3a - good quality (Green)
- Subgrade 3b - moderate quality (Light Green)
- Grade 4 - poor quality (Yellow)
- Grade 5 - very poor quality (Orange)
- Not surveyed (Grey)
- Other (Light Grey)

**Provisional Agricultural Land Classification data**

- Grade 1 - excellent quality (Blue)
- Grade 2 - very good quality (Light Blue)
- Grade 3 - good to moderate quality (Green)
- Grade 4 - poor quality (Yellow)
- Grade 5 - very poor quality (Orange)
- Other land primarily in non-agricultural use (Light Brown)
- Land predominantly in urban use (Dark Brown)

This figure shows information for land up to 1km from the Order Limits to provide context within which to assess the information.

Sheet displays parts of Section F, Section G and Section H

0	22/03/2019	For Issue	VW	KT	HH	SH
Rev.	Rev. Date	Purpose of revision	Orig/Dwn	Checked	Rev'd	Appr'd

**JACOBS**  
 1188 Epsom Road, Weybridge, Middlesex, Surrey, UK  
 Tel: +44(0)181 946 7000 Fax: +44(0)181 946 7001  
 www.jacobs.com

Client  
 Esso Petroleum Company, Limited  
 Ermyn House,  
 Ermyn Way,  
 Leatherhead,  
 Surrey,  
 KT22 8UX

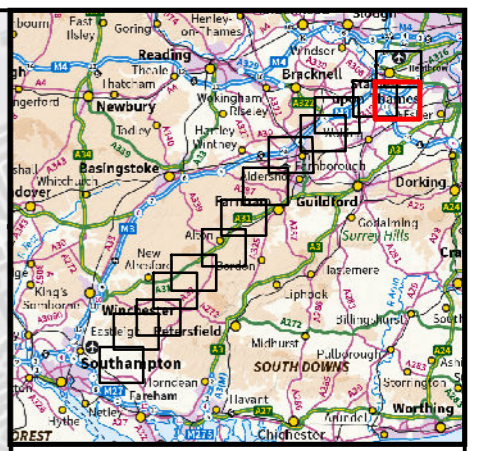
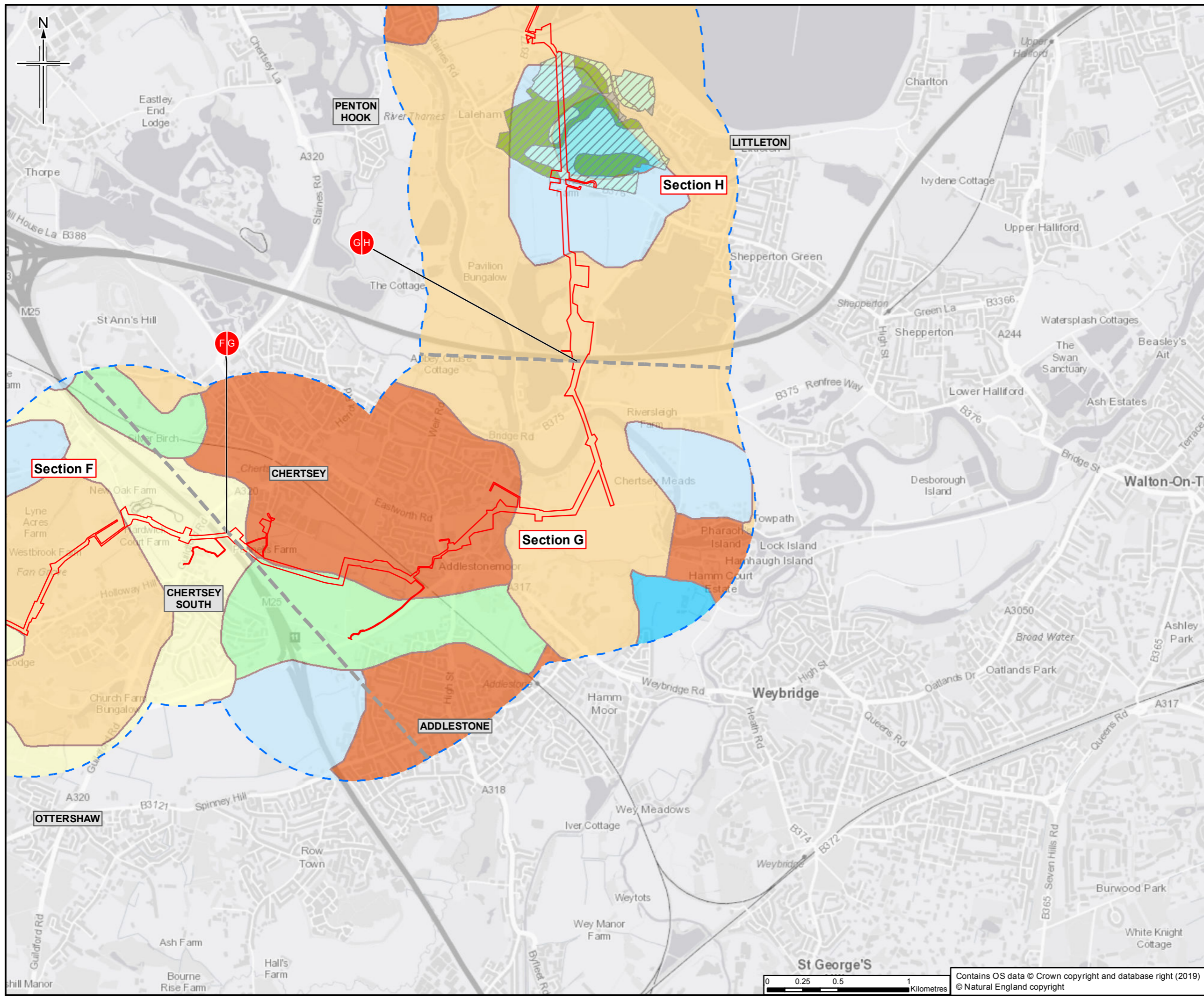
Project  
 Southampton to London Pipeline Project

Drawing title  
**ENVIRONMENTAL STATEMENT  
 AGRICULTURAL LAND CLASSIFICATION  
 APFP Reg. (2009) 5(2)(l)**

Drawing Status	For Issue
Scale	1:25,000 @ A3 DO NOT SCALE
Jacobs No.	B2325300
ProjectWise No.	B2325300-JAC-000-ENV-DRG-001040
Drawing number	Figure 11.2 Sheet 12 of 14
	Rev 0

Contains OS data © Crown copyright and database right (2019)  
 © Natural England copyright

This drawing is not to be used in whole or part other than for the intended purpose and project as defined on this drawing. Refer to the contract for full terms and conditions.



- Legend**
- Order Limits
  - Order Limits 1km buffer
  - Section break
  - Section break
- Agricultural Land Classification post 1988**
- Grade 1 - excellent quality
  - Grade 2 - very good quality
  - Subgrade 3a - good quality
  - Subgrade 3b - moderate quality
  - Grade 4 - poor quality
  - Grade 5 - very poor quality
  - Not surveyed
  - Other
- Provisional Agricultural Land Classification data**
- Grade 1 - excellent quality
  - Grade 2 - very good quality
  - Grade 3 - good to moderate quality
  - Grade 4 - poor quality
  - Grade 5 - very poor quality
  - Other land primarily in non-agricultural use
  - Land predominantly in urban use

This figure shows information for land up to 1km from the Order Limits to provide context within which to assess the information.

Sheet displays parts of Section F, Section G and Section H

Rev.	Rev. Date	Purpose of revision	Orig/Dwn	Checked	Rev'd	Appr'd
0	22/03/2019	For Issue	VW	KT	HH	SH

**JACOBS**  
 1180 E 6th Ave, Suite 1000, Houston, TX 77002, USA  
 Tel: +44(0)118 946 7000 Fax: +44(0)118 946 7001  
 www.jacobs.com

Client  
 Esso Petroleum Company, Limited  
 Ermyn House,  
 Ermyn Way,  
 Leatherhead,  
 Surrey,  
 KT22 8UX

Project  
 Southampton to London Pipeline Project

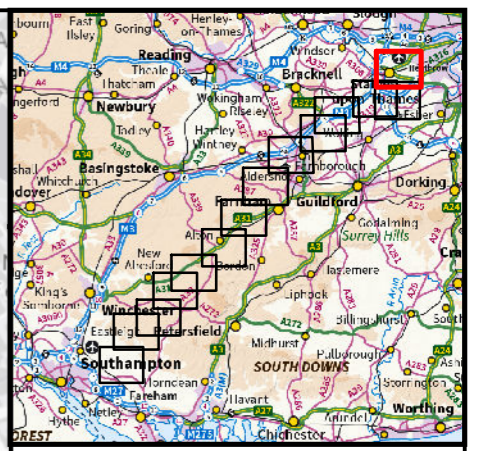
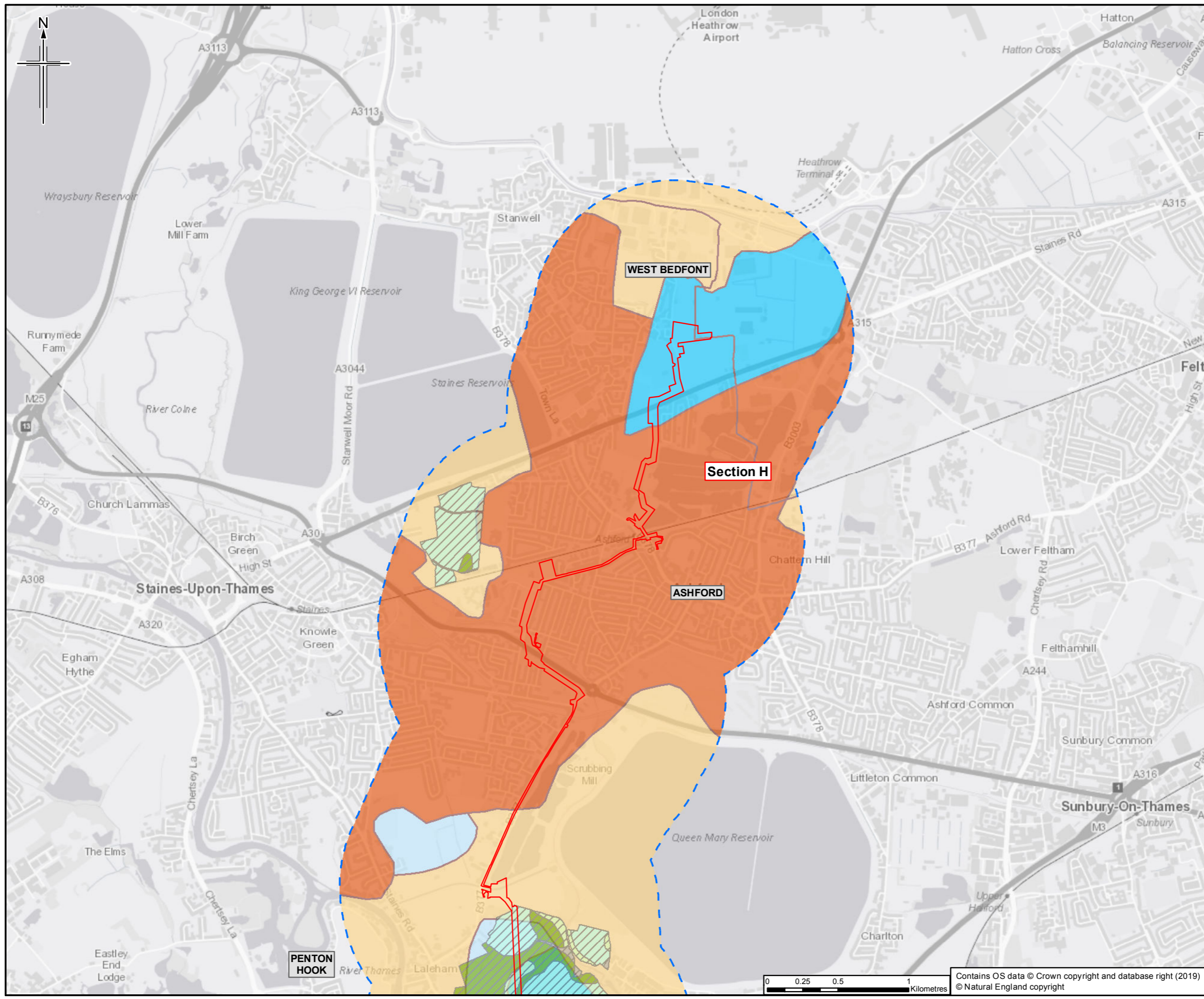
Drawing title  
**ENVIRONMENTAL STATEMENT  
 AGRICULTURAL LAND CLASSIFICATION  
 APFP Reg. (2009) 5(2)(l)**

Drawing Status	For Issue	
Scale	1:25,000 @ A3	DO NOT SCALE
Jacobs No.	B2325300	
Project/Wise No.	B2325300-JAC-000-ENV-DRG-001040	
Drawing number	Figure 11.2 Sheet 13 of 14	Rev 0

Contains OS data © Crown copyright and database right (2019)  
 © Natural England copyright

This drawing is not to be used in whole or part other than for the intended purpose and project as defined on this drawing. Refer to the contract for full terms and conditions.





- Legend**
- Order Limits
  - Order Limits 1km buffer
  - Section break
  - Section break
- Agricultural Land Classification post 1988**
- Grade 1 - excellent quality
  - Grade 2 - very good quality
  - Subgrade 3a - good quality
  - Subgrade 3b - moderate quality
  - Grade 4 - poor quality
  - Grade 5 - very poor quality
  - Not surveyed
  - Other
- Provisional Agricultural Land Classification data**
- Grade 1 - excellent quality
  - Grade 2 - very good quality
  - Grade 3 - good to moderate quality
  - Grade 4 - poor quality
  - Grade 5 - very poor quality
  - Other land primarily in non-agricultural use
  - Land predominantly in urban use

This figure shows information for land up to 1km from the Order Limits to provide context within which to assess the information.

Sheet displays part of Section H

0	22/03/2019	For Issue	VW	KT	HH	SH
Rev.	Rev. Date	Purpose of revision	Orig/Dwn	Checked	Rev'd	Apprv'd

**JACOBS**  
 1100 E 6th Ave, Suite 1000, Irving, TX 75039, USA  
 Tel: +44(0)118 946 7000 Fax: +44(0)118 946 7001  
 www.jacobs.com

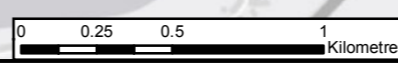
Client  
 Esso Petroleum Company, Limited  
 Ermyn House,  
 Ermyn Way,  
 Leatherhead,  
 Surrey,  
 KT22 8UX

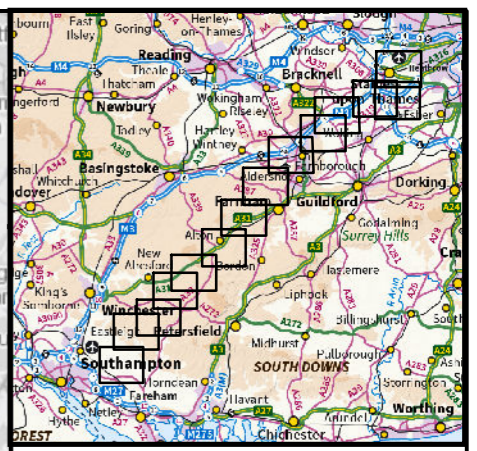
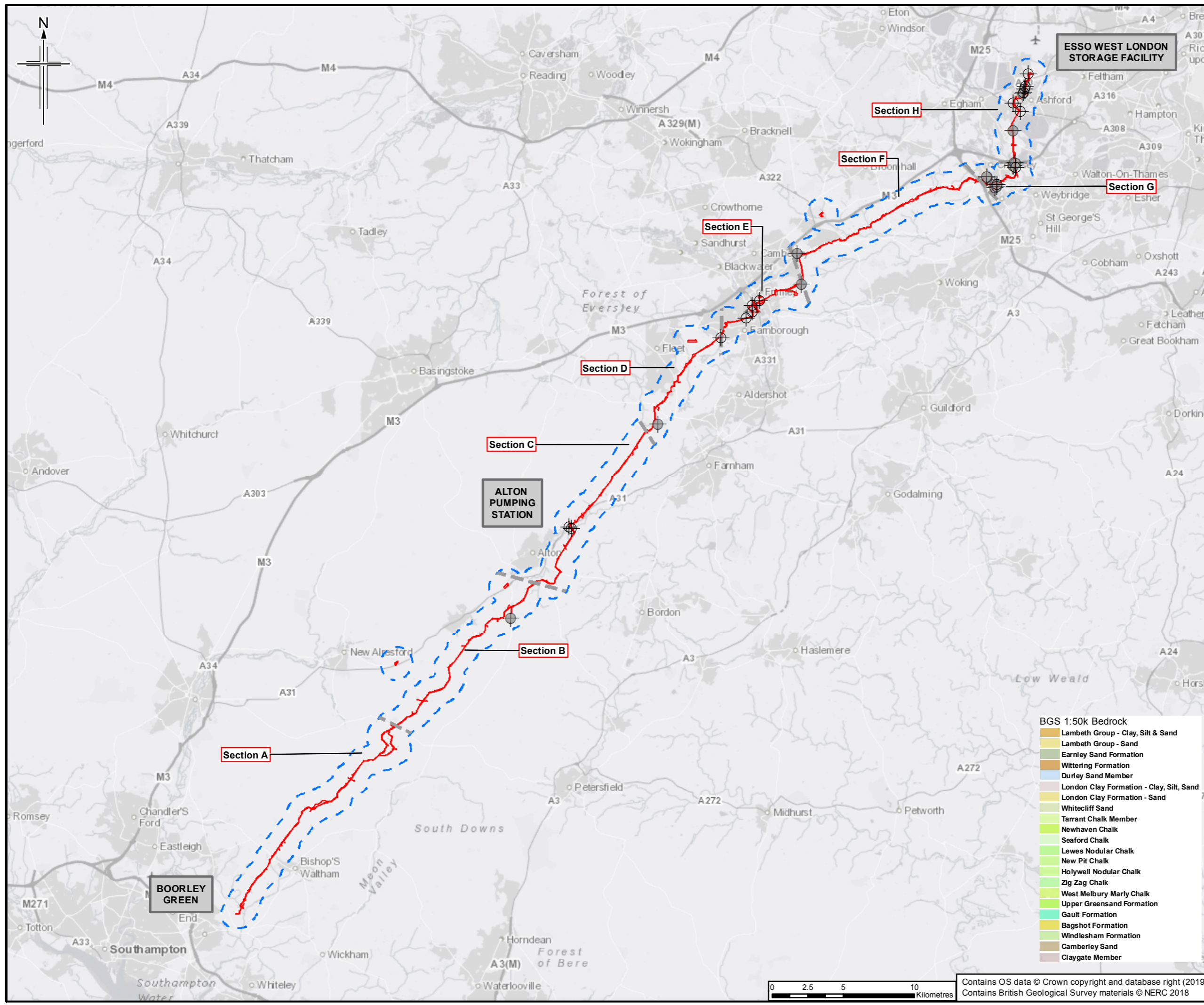
Project  
 Southampton to London Pipeline Project

Drawing title  
**ENVIRONMENTAL STATEMENT  
 AGRICULTURAL LAND CLASSIFICATION  
 APFP Reg. (2009) 5(2)(l)**

Drawing Status	For Issue	
Scale	1:25,000 @ A3	DO NOT SCALE
Jacobs No.	B2325300	
ProjectWise No.	B2325300-JAC-000-ENV-DRG-001040	
Drawing number	Figure 11.2 Sheet 14 of 14	Rev 0

Contains OS data © Crown copyright and database right (2019)  
 © Natural England copyright





- Legend**
- Order Limits
  - Order Limits 1km buffer
  - Section break
  - Section break
  - ⊕ SLP ground investigation boreholes
  - ⊕ BGS boreholes

This figure only shows SLP ground investigation boreholes for which relevant information was available at the time of writing the Soils and Geology chapter. Likewise, only BGS boreholes which have been used to inform the Soils and Geology chapter and appendices are shown.

The BGS bedrock data does not display at this scale and thus they are only shown on the 1:25,000 scale sheets which follow

Rev	Rev. Date	Purpose of revision	Orig/Dwn	Checkd	Rev'd	Apprv'd
0	22/03/2019	For Issue	VW	KT	HH	SH

**JACOBS**  
1180 Epcote Road, Wokingham, Wokingham, RG40 3TU, UK  
Tel: +44(0)118 946 7000 Fax: +44(0)118 946 7001  
www.jacobs.com


Client  
Esso Petroleum Company, Limited  
Ermyn House,  
Ermyn Way,  
Leatherhead,  
Surrey,  
KT22 8UX

Project  
 Southampton to London Pipeline Project

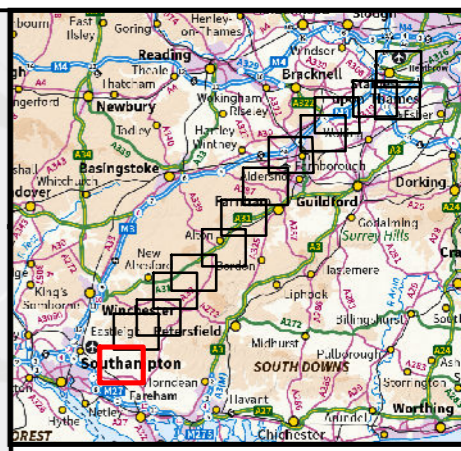
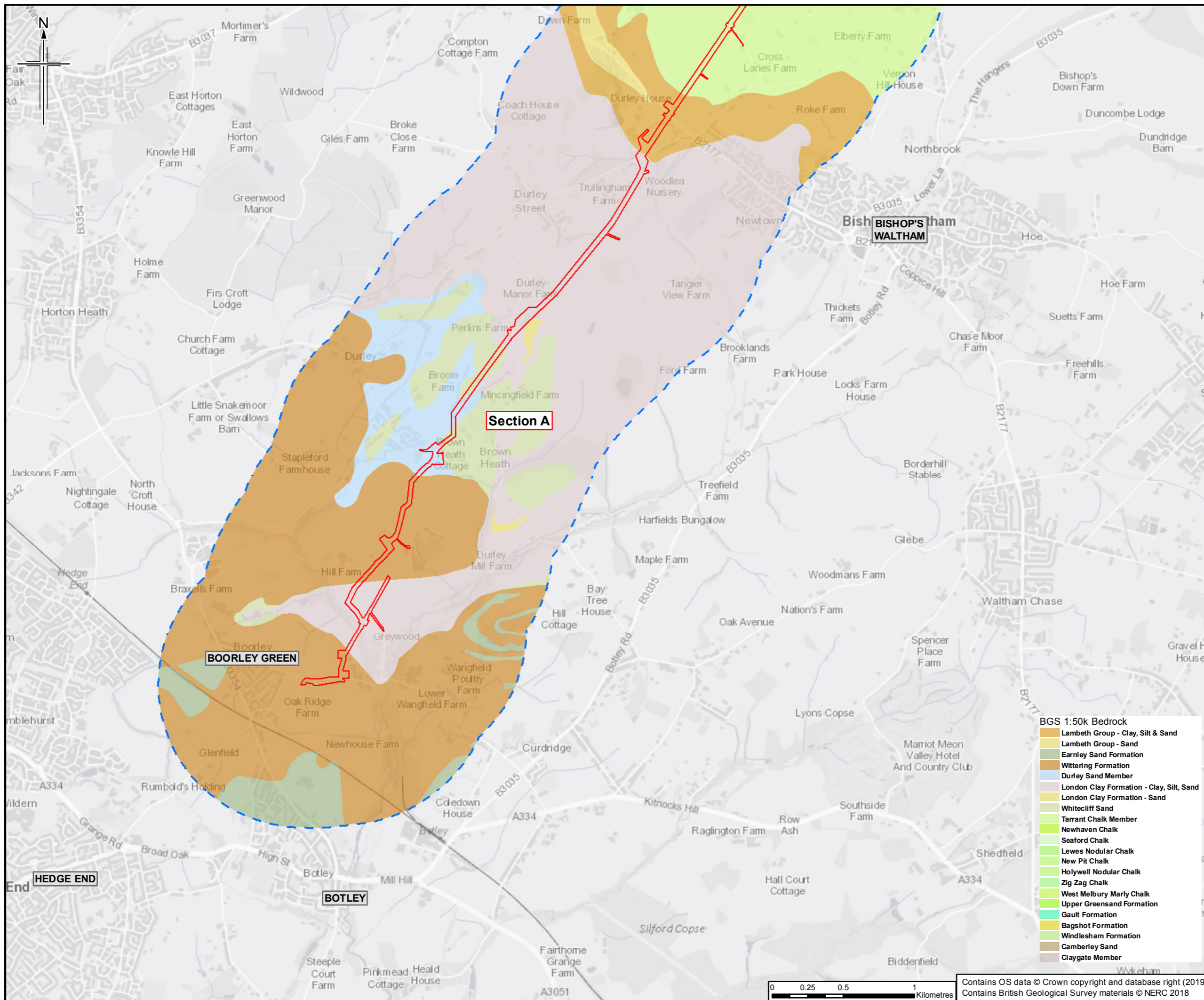
Drawing title  
**ENVIRONMENTAL STATEMENT  
BEDROCK GEOLOGY  
APFP Reg. (2009) 5(2)(l)**

Drawing Status	For Issue
Scale	1:250,000 @ A3 DO NOT SCALE
Jacobs No.	B2325300
ProjectWise No.	B2325300-JAC-000-ENV-DRG-001041
Drawing number	Figure 11.3 Key Plan
	Rev 0

- BGS 1:50k Bedrock**
- Lambeth Group - Clay, Silt & Sand
  - Lambeth Group - Sand
  - Earnley Sand Formation
  - Wittering Formation
  - Durley Sand Member
  - London Clay Formation - Clay, Silt, Sand
  - London Clay Formation - Sand
  - Whitecliff Sand
  - Tarrant Chalk Member
  - Newhaven Chalk
  - Seaford Chalk
  - Lewes Nodular Chalk
  - New Pit Chalk
  - Holywell Nodular Chalk
  - Zig Zag Chalk
  - West Melbury Marly Chalk
  - Upper Greensand Formation
  - Gault Formation
  - Bagshot Formation
  - Windlesham Formation
  - Camberley Sand
  - Claygate Member



Contains OS data © Crown copyright and database right (2019)  
Contains British Geological Survey materials © NERC 2018



- Legend**
- Order Limits
  - Order Limits 1km buffer
  - Section break
  - Section break
  - ⊕ SLP ground investigation boreholes
  - ⊕ BGS boreholes

This figure only shows SLP ground investigation boreholes for which relevant information was available at the time of writing the Soils and Geology chapter. Likewise, only BGS boreholes which have been used to inform the Soils and Geology chapter and appendices are shown.

Sheet displays part of Section A

Rev	Rev. Date	Purpose of revision	Orig/Dwn	Checkd	Rev'd	Apprv'd
0	22/03/2019	For Issue	VW	KT	HH	SH

**JACOBS**  
1180 Epsom Road, Weybridge, Middlesex, TW20 3EU UK  
Tel: +44(0)181 946 7000 Fax: +44(0)181 946 7001  
www.jacobs.com


Client  
Esso Petroleum Company, Limited  
Ermyn House,  
Ermyn Way,  
Leatherhead,  
Surrey,  
KT22 8UX

Project  
 Southampton to London Pipeline Project

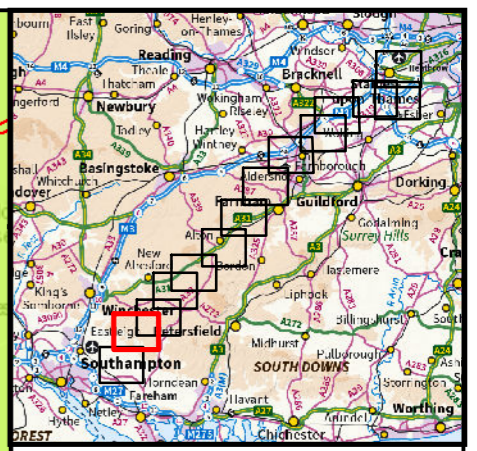
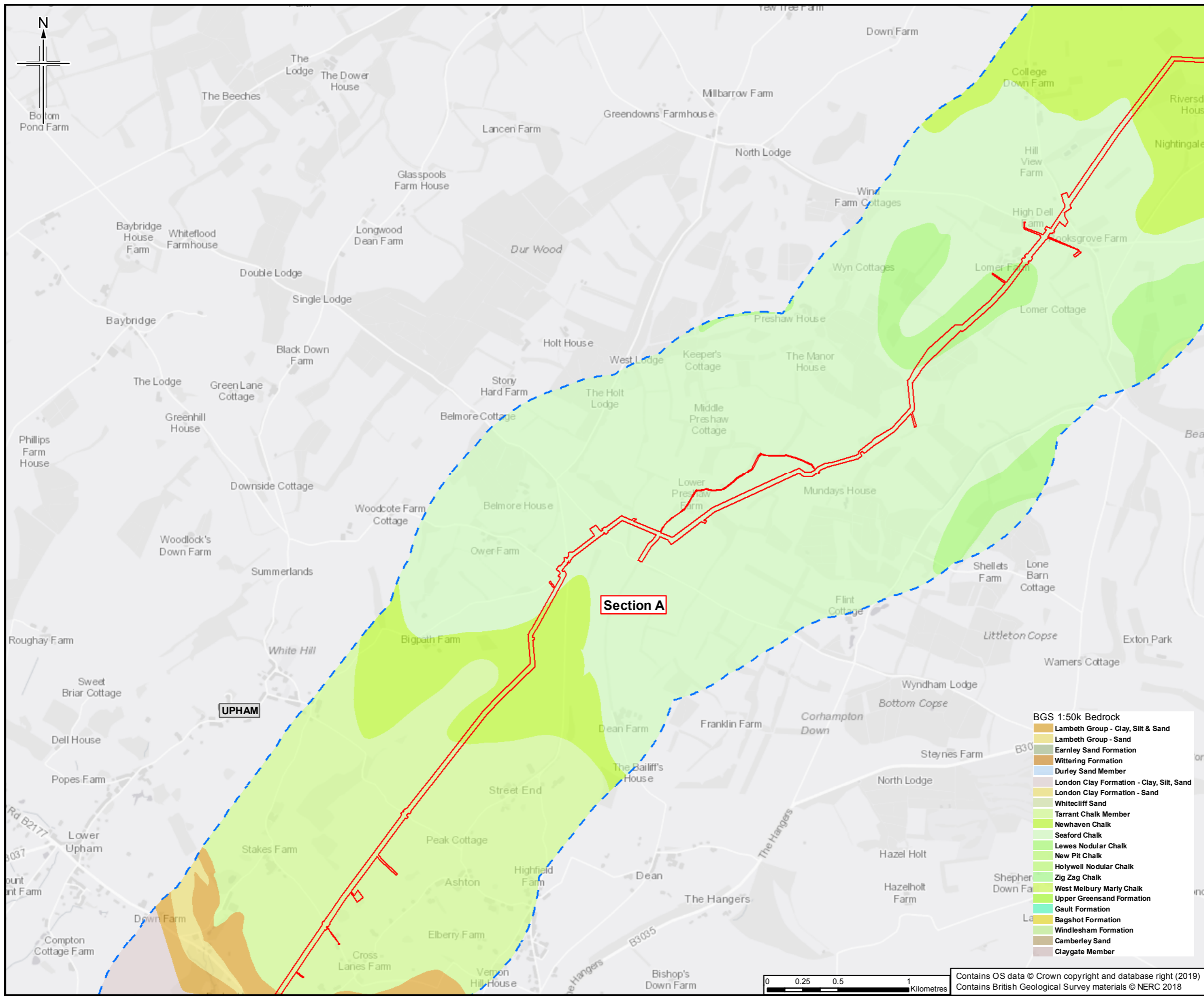
Drawing title  
**ENVIRONMENTAL STATEMENT  
BEDROCK GEOLOGY  
APFP Reg. (2009) 5(2)(l)**

Drawing Status	For Issue
Scale	1:25,000 @ A3 DO NOT SCALE
Jacobs No.	B2325300
Project/Work No.	B2325300-JAC-000-ENV-DRG-001041
Drawing number	Figure 11.3 Sheet 1 of 14
Rev	0

- BGS 1:50k Bedrock**
- Lambeth Group - Clay, Silt & Sand
  - Lambeth Group - Sand
  - Earnley Sand Formation
  - Wittering Formation
  - Durley Sand Member
  - London Clay Formation - Clay, Silt, Sand
  - London Clay Formation - Sand
  - Whitecliff Sand
  - Tarrant Chalk Member
  - Newhaven Chalk
  - Seaford Chalk
  - Lewes Nodular Chalk
  - New Pit Chalk
  - Holywell Nodular Chalk
  - Zig Zag Chalk
  - West Melbury Marly Chalk
  - Upper Greensand Formation
  - Gault Formation
  - Bagshot Formation
  - Windlesham Formation
  - Camberley Sand
  - Claygate Member



Contains OS data © Crown copyright and database right (2019)  
Contains British Geological Survey materials © NERC 2018



**Legend**

- Order Limits
- Order Limits 1km buffer
- Section break
- Section break
- SLP ground investigation boreholes
- BGS boreholes

This figure only shows SLP ground investigation boreholes for which relevant information was available at the time of writing the Soils and Geology chapter. Likewise, only BGS boreholes which have been used to inform the Soils and Geology chapter and appendices are shown.

Sheet displays part of Section A

0	22/03/2019	For Issue	VW	KT	HH	SH
Rev.	Rev. Date	Purpose of revision	Orig/Drawn	Checked	Rev'd	Apprv'd

**JACOBS**  
 1100 Epsom Road, Weybridge, Middlesex, TW20 2EX, UK  
 Tel: +44(0)118 946 7000 Fax: +44(0)118 946 7001  
 www.jacobs.com


Client  
 Esso Petroleum Company, Limited  
 Ermyn House,  
 Ermyn Way,  
 Leatherhead,  
 Surrey,  
 KT22 8UX

Project  
**Southampton to London Pipeline Project**

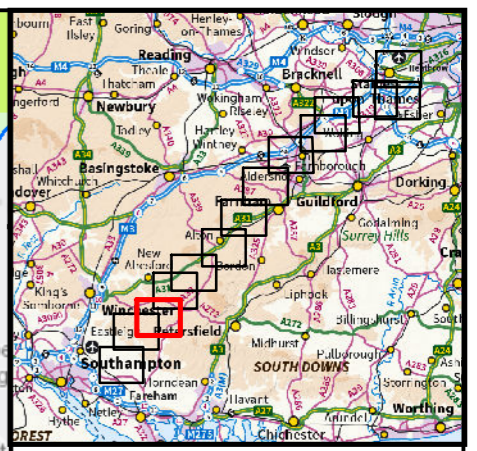
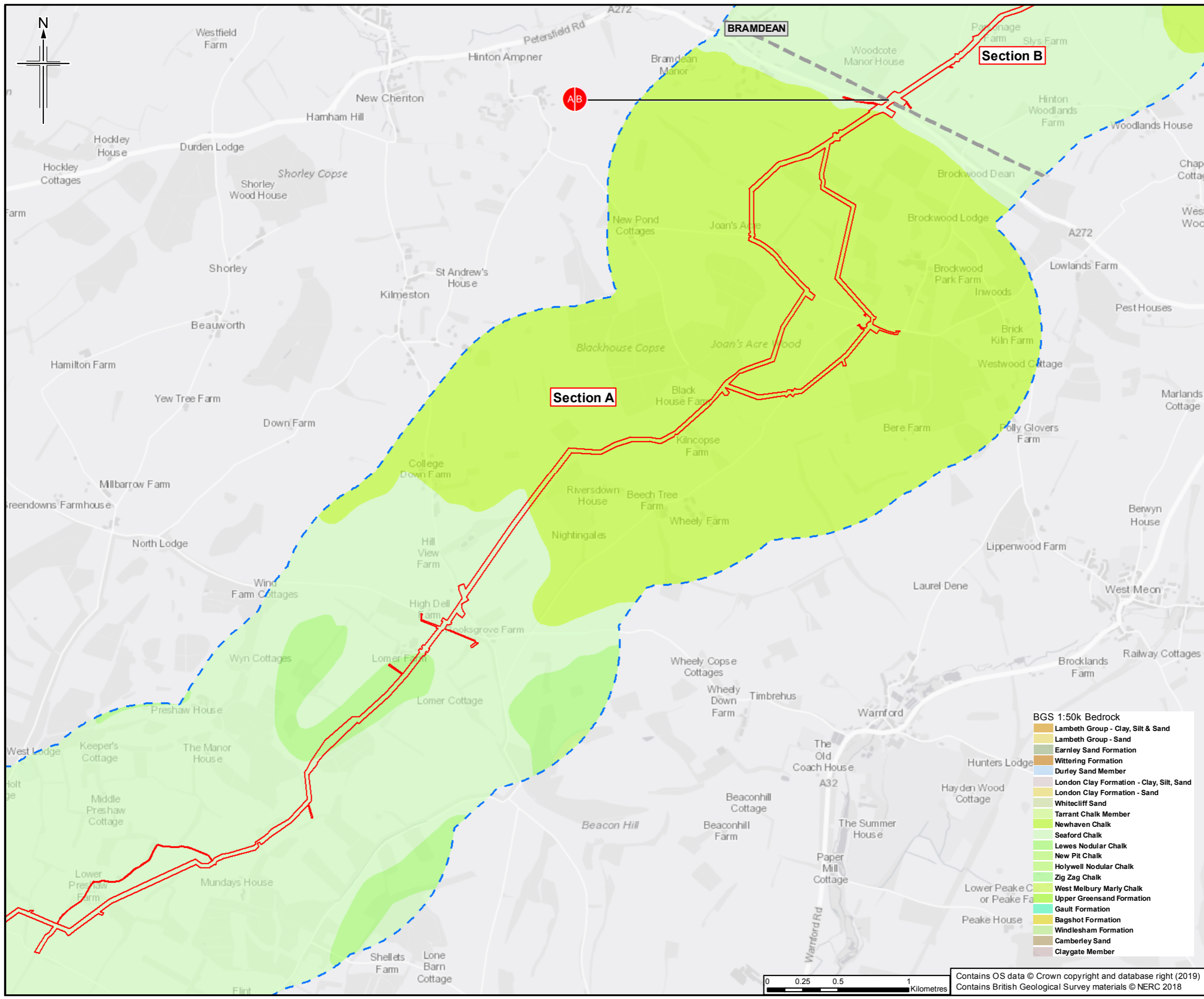
Drawing title  
**ENVIRONMENTAL STATEMENT  
 BEDROCK GEOLOGY  
 APFP Reg. (2009) 5(2)(l)**

Drawing Status	For Issue		
Scale	1:25,000	@ A3	DO NOT SCALE
Jacobs No.	B2325300		
ProjectWise No.	B2325300-JAC-000-ENV-DRG-001041		
Drawing number	Figure 11.3 Sheet 2 of 14	Rev	0

- BGS 1:50k Bedrock**
- Lambeth Group - Clay, Silt & Sand
  - Lambeth Group - Sand
  - Earnley Sand Formation
  - Wittering Formation
  - Durley Sand Member
  - London Clay Formation - Clay, Silt, Sand
  - London Clay Formation - Sand
  - Whitecliff Sand
  - Tarrant Chalk Member
  - Newhaven Chalk
  - Seaford Chalk
  - Lewes Nodular Chalk
  - New Pit Chalk
  - Holywell Nodular Chalk
  - Zig Zag Chalk
  - West Melbury Marly Chalk
  - Upper Greensand Formation
  - Gault Formation
  - Bagshot Formation
  - Windlesham Formation
  - Camberley Sand
  - Claygate Member



Contains OS data © Crown copyright and database right (2019)  
 Contains British Geological Survey materials © NERC 2018



- Legend**
- Order Limits
  - Order Limits 1km buffer
  - Section break
  - Section break
  - ⊕ SLP ground investigation boreholes
  - ⊕ BGS boreholes

This figure only shows SLP ground investigation boreholes for which relevant information was available at the time of writing the Soils and Geology chapter. Likewise, only BGS boreholes which have been used to inform the Soils and Geology chapter and appendices are shown.

Sheet displays parts of Section A and Section B

0	22/03/2019	For Issue	VW	KT	HH	SH
Rev.	Rev. Date	Purpose of revision	Orig/Dwn	Checked	Rev'd	Apprv'd

**JACOBS**  
1180 Eke Road, Wokingham, Wokingham, RG41 2TU, UK  
Tel: +44(0)118 946 7000 Fax: +44(0)118 946 7001  
www.jacobs.com

Client  
Esso Petroleum Company, Limited  
Ermyn House,  
Ermyn Way,  
Leatherhead,  
Surrey,  
KT22 8UX

Project  
 Southampton to London Pipeline Project

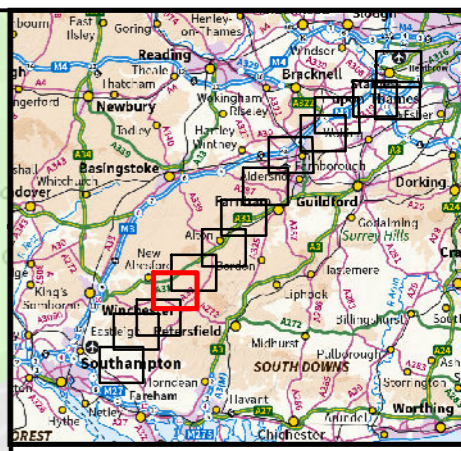
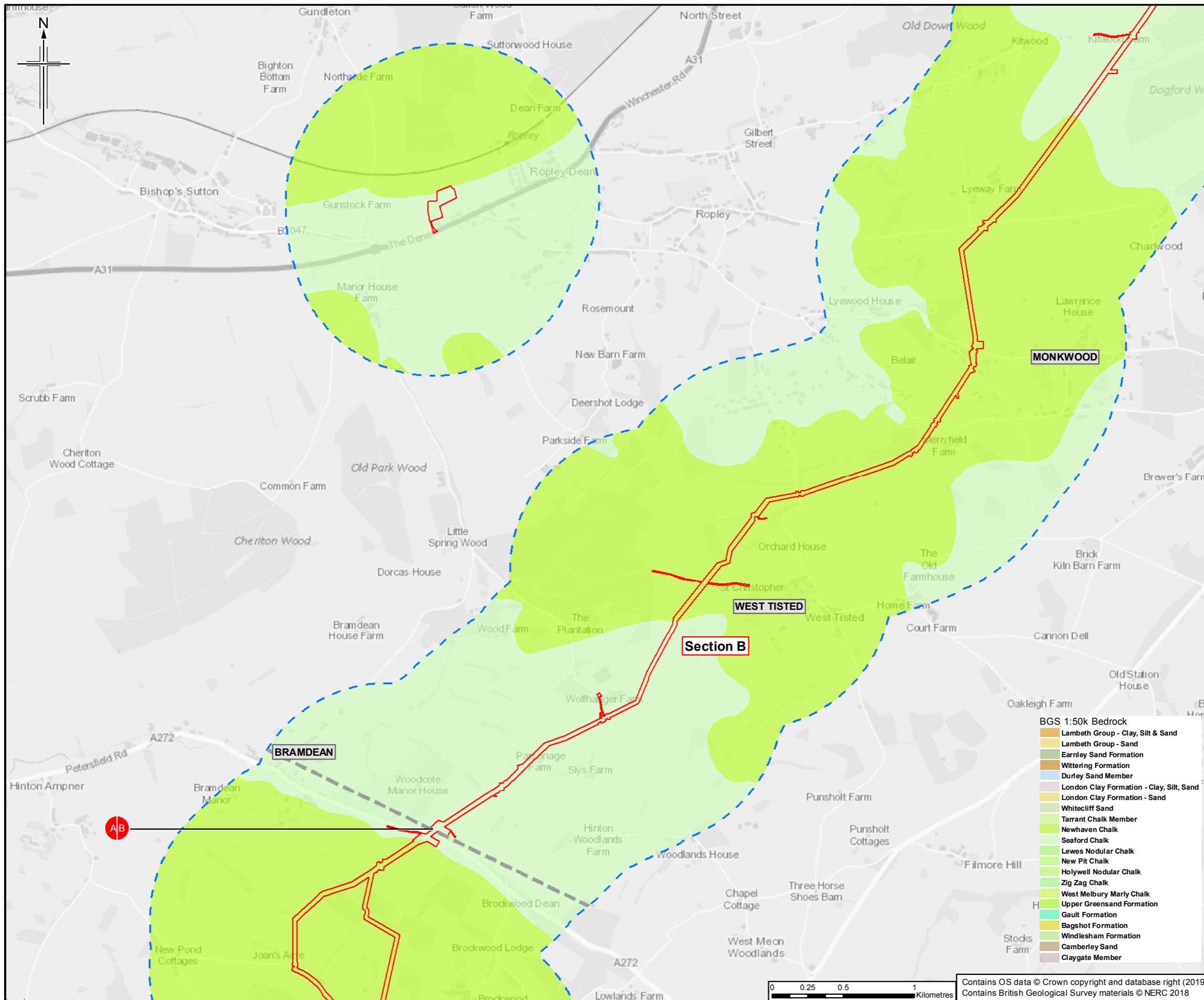
Drawing title  
**ENVIRONMENTAL STATEMENT  
BEDROCK GEOLOGY  
APFP Reg. (2009) 5(2)(l)**

Drawing Status	For Issue
Scale	1:25,000 @ A3 DO NOT SCALE
Jacobs No.	B2325300
ProjectWise No.	B2325300-JAC-000-ENV-DRG-001041
Drawing number	Figure 11.3 Sheet 3 of 14
	Rev 0

- BGS 1:50k Bedrock**
- Lambeth Group - Clay, Silt & Sand
  - Lambeth Group - Sand
  - Earnley Sand Formation
  - Wittering Formation
  - Durley Sand Member
  - London Clay Formation - Clay, Silt, Sand
  - London Clay Formation - Sand
  - Whitecliff Sand
  - Tarrant Chalk Member
  - Newhaven Chalk
  - Seaford Chalk
  - Lewes Nodular Chalk
  - New Pit Chalk
  - Holywell Nodular Chalk
  - Zig Zag Chalk
  - West Melbury Marly Chalk
  - Upper Greensand Formation
  - Gault Formation
  - Bagshot Formation
  - Windlesham Formation
  - Camberley Sand
  - Claygate Member

Contains OS data © Crown copyright and database right (2019)  
Contains British Geological Survey materials © NERC 2018

This drawing is not to be used in whole or part other than for the intended purpose and project as defined on this drawing. Refer to the contract for full terms and conditions.



- Legend**
- Order Limits
  - Order Limits 1km buffer
  - Section break
  - Section break
  - ⊕ SLP ground investigation boreholes
  - ⊕ BGS boreholes

This figure only shows SLP ground investigation boreholes for which relevant information was available at the time of writing the Soils and Geology chapter. Likewise, only BGS boreholes which have been used to inform the Soils and Geology chapter and appendices are shown.

Sheet displays parts of Section A and Section B

0	22/03/2019	For Issue	VW	KT	HH	SH
Rev.	Rev. Date	Purpose of revision	Orig/Dwn	Checked	Rev'd	Apprv'd

**JACOBS**  
 1100 Etcobale Road, Wokingham, Wokingham, RG40 3TU, UK  
 Tel: +44(0)118 946 7000 Fax: +44(0)118 946 7001  
 www.jacobs.com


Client  
 Esso Petroleum Company, Limited  
 Ermyn House,  
 Ermyn Way,  
 Leatherhead,  
 Surrey,  
 KT22 8UX

Project  
 Southampton to London Pipeline Project

Drawing title  
**ENVIRONMENTAL STATEMENT  
 BEDROCK GEOLOGY  
 APFP Reg. (2009) 5(2)(l)**

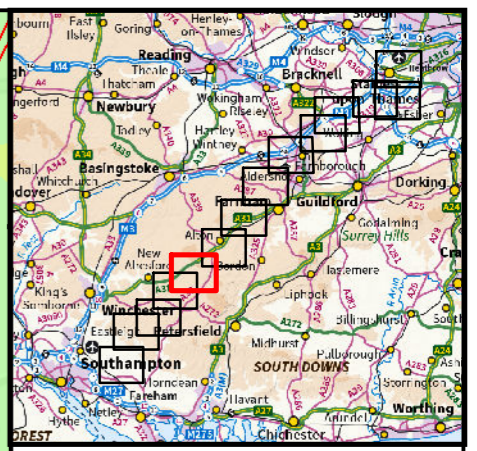
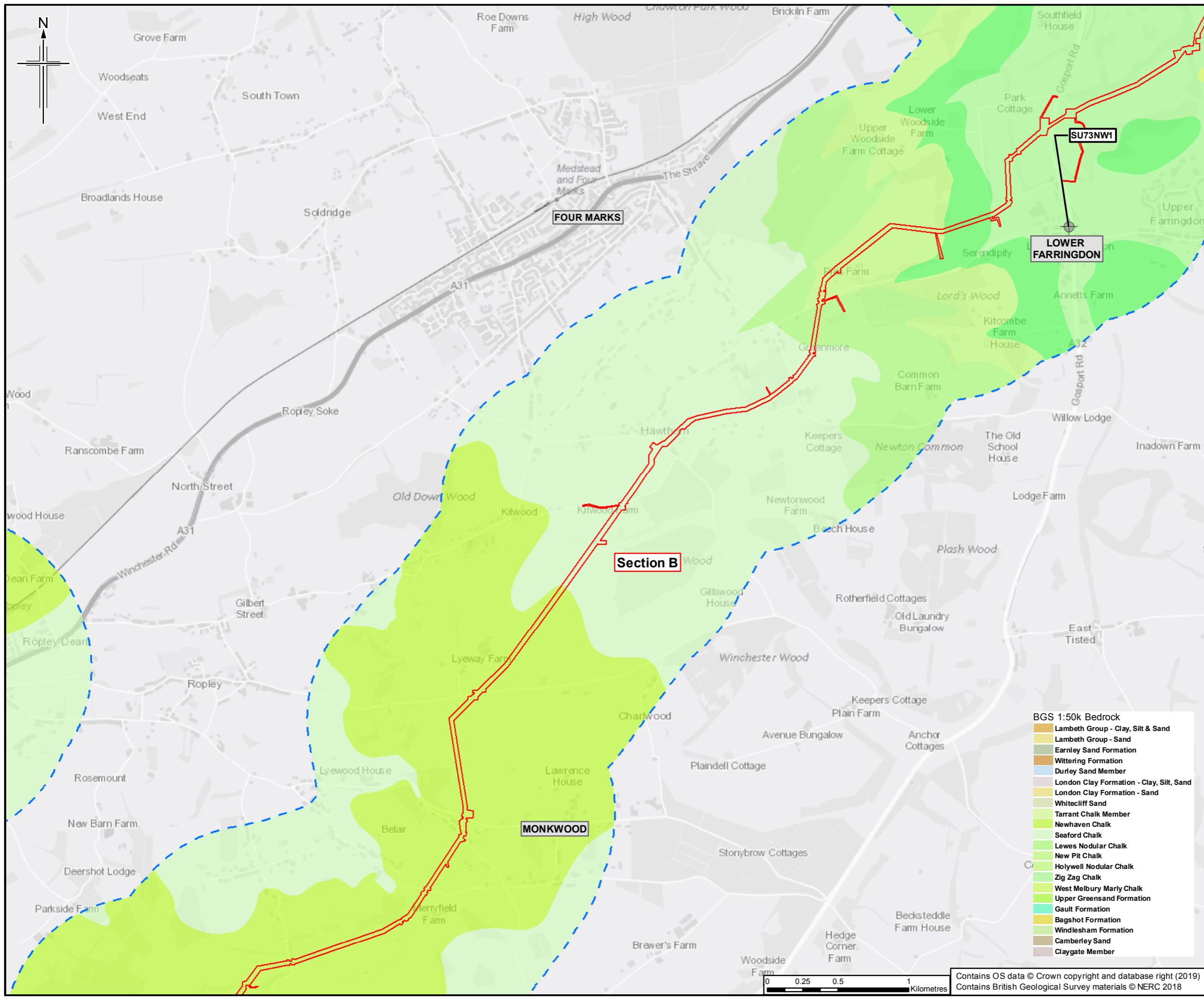
Drawing Status	For Issue
Scale	1:25,000 @ A3 DO NOT SCALE
Jacobs No.	B2325300
Project/Draw No.	B2325300-JAC-000-ENV-DRG-001041
Drawing number	Figure 11.3 Sheet 4 of 14
	Rev 0

- BGS 1:50k Bedrock**
- Lambeth Group - Clay, Silt & Sand
  - Lambeth Group - Sand
  - Earnley Sand Formation
  - Wittering Formation
  - Durley Sand Member
  - London Clay Formation - Clay, Silt, Sand
  - London Clay Formation - Sand
  - Whitecliff Sand
  - Tarrant Chalk Member
  - Newhaven Chalk
  - Seaford Chalk
  - Lewes Nodular Chalk
  - New Pit Chalk
  - Holywell Nodular Chalk
  - Zig Zag Chalk
  - West Melbury Marly Chalk
  - Upper Greensand Formation
  - Gault Formation
  - Bagshot Formation
  - Windlesham Formation
  - Camberley Sand
  - Claygate Member



Contains OS data © Crown copyright and database right (2019)  
 Contains British Geological Survey materials © NERC 2018

This drawing is not to be used in whole or part other than for the intended purpose and project as defined on this drawing. Refer to the contract for full terms and conditions.



- Legend**
- Order Limits
  - Order Limits 1km buffer
  - Section break
  - Section break
  - ⊕ SLP ground investigation boreholes
  - ⊕ BGS boreholes

This figure only shows SLP ground investigation boreholes for which relevant information was available at the time of writing the Soils and Geology chapter. Likewise, only BGS boreholes which have been used to inform the Soils and Geology chapter and appendices are shown.

Sheet displays part of Section B

Rev	Date	Purpose of revision	Orig/Dwn	Check'd	Rev'd	Apprv'd
0	22/03/2019	For Issue	VW	KT	HH	SH

**JACOBS**  
 1185 Epsom Road, Wokingham, Wokingham, RG40 3TU, UK  
 Tel: +44(0)118 946 7000 Fax: +44(0)118 946 7001  
 www.jacobs.com

Client  
 Esso Petroleum Company, Limited  
 Ermyn House,  
 Ermyn Way,  
 Leatherhead,  
 Surrey,  
 KT22 8UX

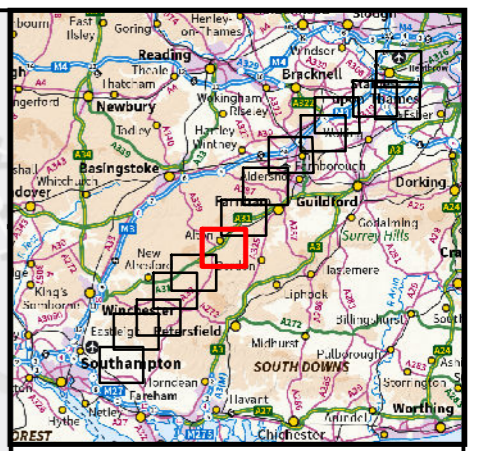
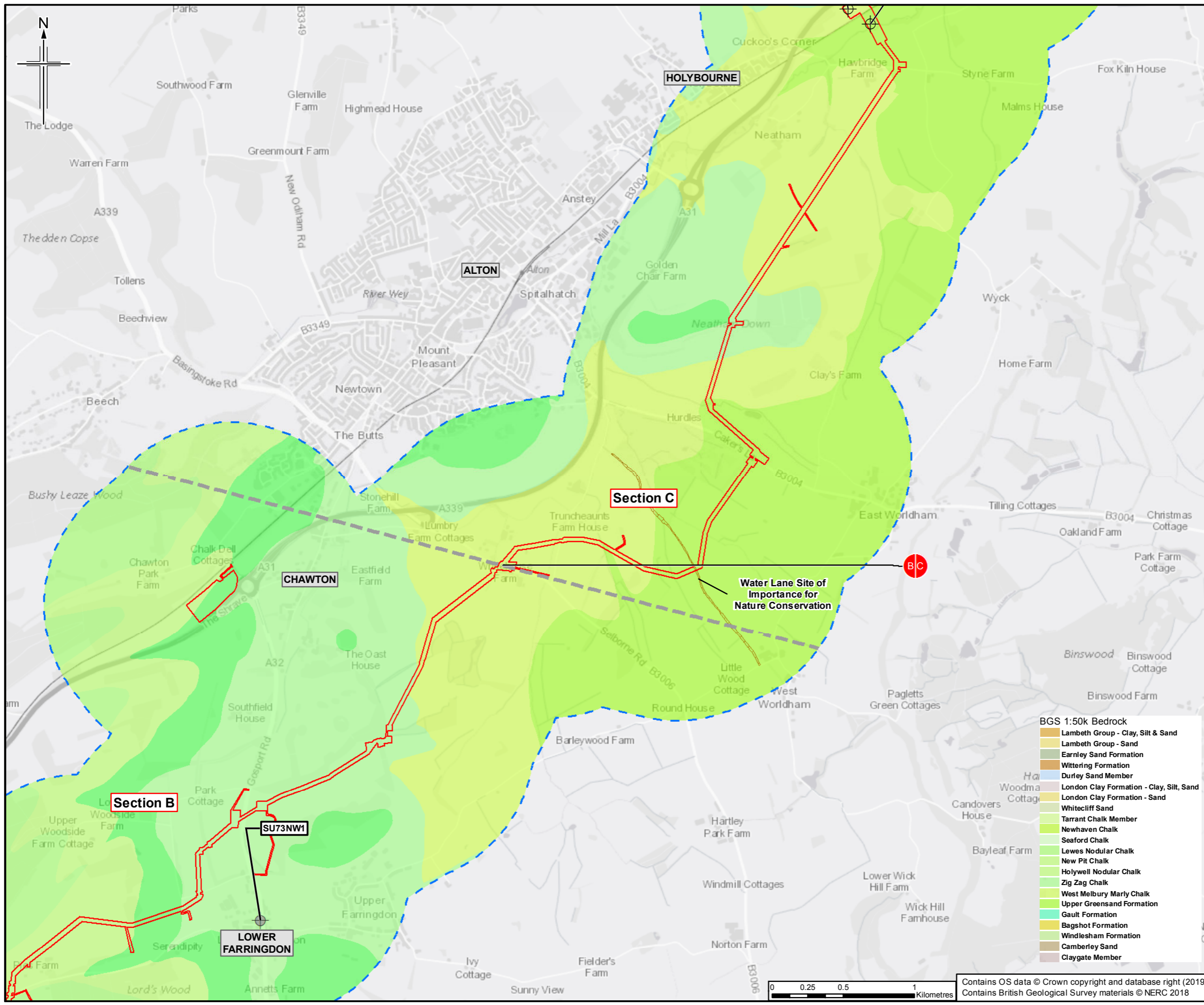
Project  
 | Southampton to London Pipeline Project

Drawing title  
**ENVIRONMENTAL STATEMENT  
 BEDROCK GEOLOGY  
 APFP Reg. (2009) 5(2)(l)**

Drawing Status	For Issue
Scale	1:25,000 @ A3 DO NOT SCALE
Jacobs No.	B2325300
ProjectWise No.	B2325300-JAC-000-ENV-DRG-001041
Drawing number	Figure 11.3 Sheet 5 of 14
	Rev 0

- BGS 1:50k Bedrock**
- Lambeth Group - Clay, Silt & Sand
  - Lambeth Group - Sand
  - Earnley Sand Formation
  - Wittering Formation
  - Durley Sand Member
  - London Clay Formation - Clay, Silt, Sand
  - London Clay Formation - Sand
  - Whitecliff Sand
  - Tarrant Chalk Member
  - Newhaven Chalk
  - Seaford Chalk
  - Lewes Nodular Chalk
  - New Pit Chalk
  - Holywell Nodular Chalk
  - Zig Zag Chalk
  - West Melbury Marly Chalk
  - Upper Greensand Formation
  - Gault Formation
  - Bagshot Formation
  - Windlesham Formation
  - Camberley Sand
  - Claygate Member

Contains OS data © Crown copyright and database right (2019)  
 Contains British Geological Survey materials © NERC 2018



- Legend**
- Order Limits
  - Order Limits 1km buffer
  - Section break
  - Section break
  - Site of Importance for Nature Conservation
  - SLP ground investigation boreholes
  - BGS boreholes

This figure only shows SLP ground investigation boreholes for which relevant information was available at the time of writing the Soils and Geology chapter. Likewise, only BGS boreholes which have been used to inform the Soils and Geology chapter and appendices are shown.

Sheet displays parts of Section B and Section C

0	22/03/2019	For Issue	VW	KT	HH	SH
Rev.	Rev. Date	Purpose of revision	Orig/Dwn	Checked	Rev'd	Apprv'd

**JACOBS**  
 1100 Epsom Road, Wokingham, Wokingham, RG40 3TU, UK  
 Tel: +44(0)118 946 7000 Fax: +44(0)118 946 7001  
 www.jacobs.com

Client  
 Esso Petroleum Company, Limited  
 Ermyn House,  
 Ermyn Way,  
 Leatherhead,  
 Surrey,  
 KT22 8UX

Project  
**Southampton to London Pipeline Project**

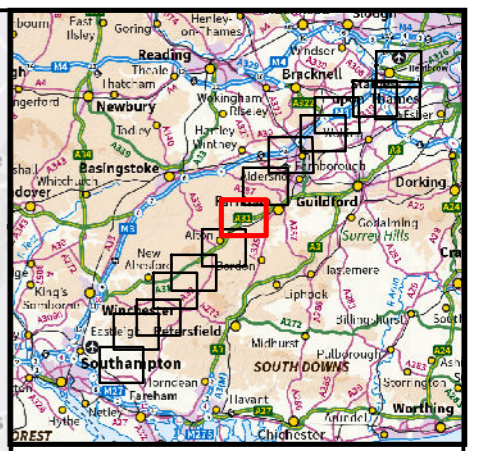
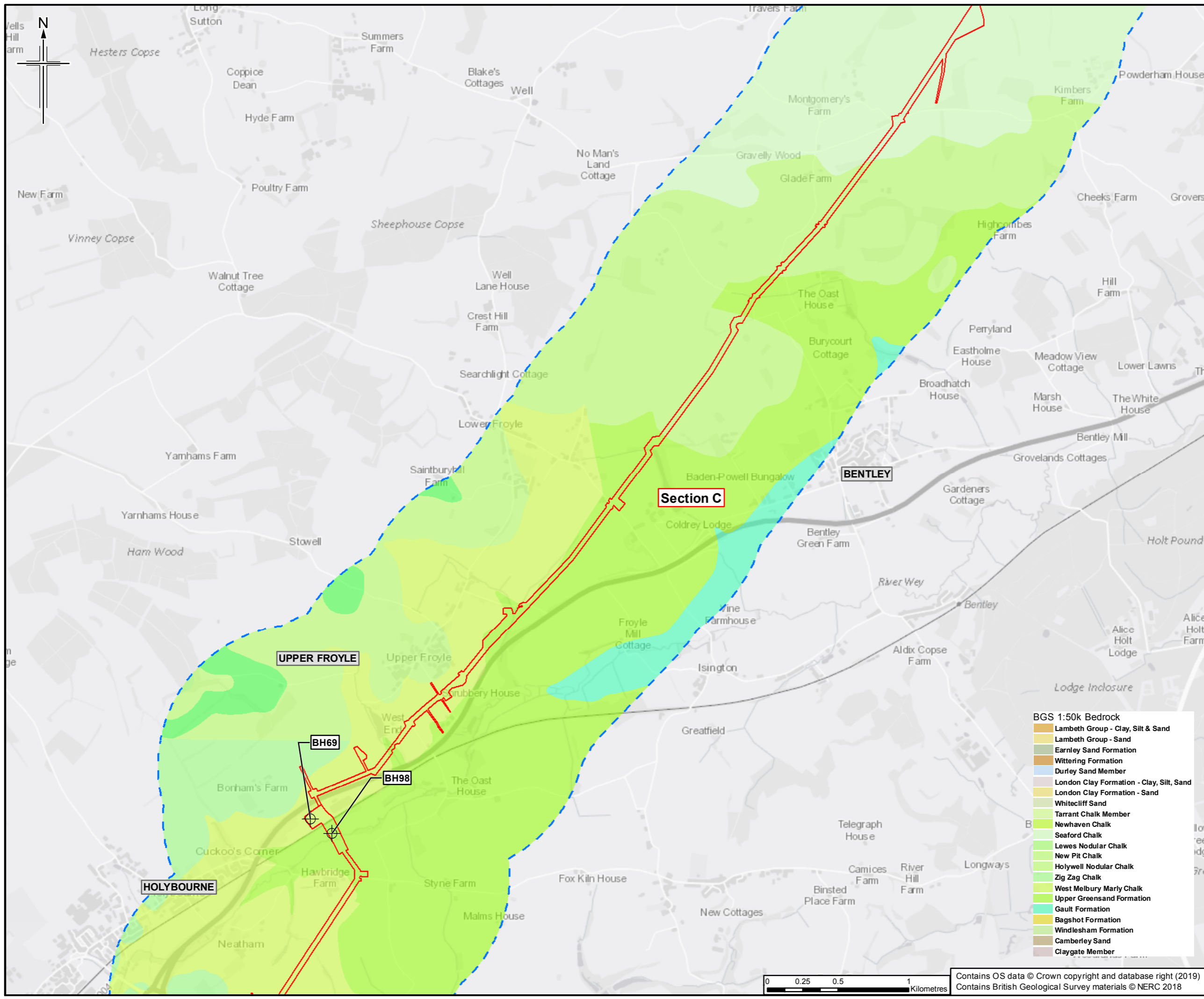
Drawing title  
**ENVIRONMENTAL STATEMENT  
 BEDROCK GEOLOGY  
 APFP Reg. (2009) 5(2)(l)**

Drawing Status	For Issue
Scale	1:25,000 @ A3 DO NOT SCALE
Jacobs No.	B2325300
ProjectWise No.	B2325300-JAC-000-ENV-DRG-001041
Drawing number	Figure 11.3 Sheet 6 of 14
	Rev 0

- BGS 1:50k Bedrock**
- Lambeth Group - Clay, Silt & Sand
  - Lambeth Group - Sand
  - Earnley Sand Formation
  - Wittering Formation
  - Durley Sand Member
  - London Clay Formation - Clay, Silt, Sand
  - London Clay Formation - Sand
  - Whitecliff Sand
  - Tarrant Chalk Member
  - Newhaven Chalk
  - Seaford Chalk
  - Lewes Nodular Chalk
  - New Pit Chalk
  - Holywell Nodular Chalk
  - Zig Zag Chalk
  - West Melbury Marly Chalk
  - Upper Greensand Formation
  - Gault Formation
  - Bagshot Formation
  - Windlesham Formation
  - Camberley Sand
  - Claygate Member

Contains OS data © Crown copyright and database right (2019)  
 Contains British Geological Survey materials © NERC 2018





- Legend**
- Order Limits
  - Order Limits 1km buffer
  - Section break
  - Section break
  - ⊕ SLP ground investigation boreholes
  - ⊕ BGS boreholes

This figure only shows SLP ground investigation boreholes for which relevant information was available at the time of writing the Soils and Geology chapter. Likewise, only BGS boreholes which have been used to inform the Soils and Geology chapter and appendices are shown.

Sheet displays part of Section C

Rev	Rev. Date	Purpose of revision	Orig/Dwn	Checked	Rev'd	Apprv'd
0	22/03/2019	For Issue	VW	KT	HH	SH

**JACOBS**  
 1100 Eke Road, Wokingham, Wokingham, RG41 0TU, UK  
 Tel: +44(0)118 946 7000 Fax: +44(0)118 946 7001  
 www.jacobs.com


Client  
 Esso Petroleum Company, Limited  
 Ermyn House,  
 Ermyn Way,  
 Leatherhead,  
 Surrey,  
 KT22 8UX

Project  
 Southampton to London Pipeline Project

Drawing title  
**ENVIRONMENTAL STATEMENT  
 BEDROCK GEOLOGY  
 APFP Reg. (2009) 5(2)(l)**

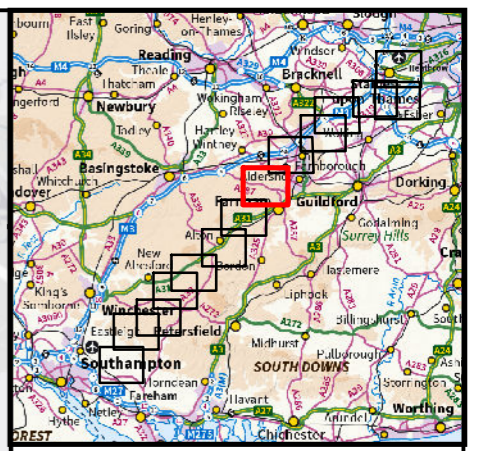
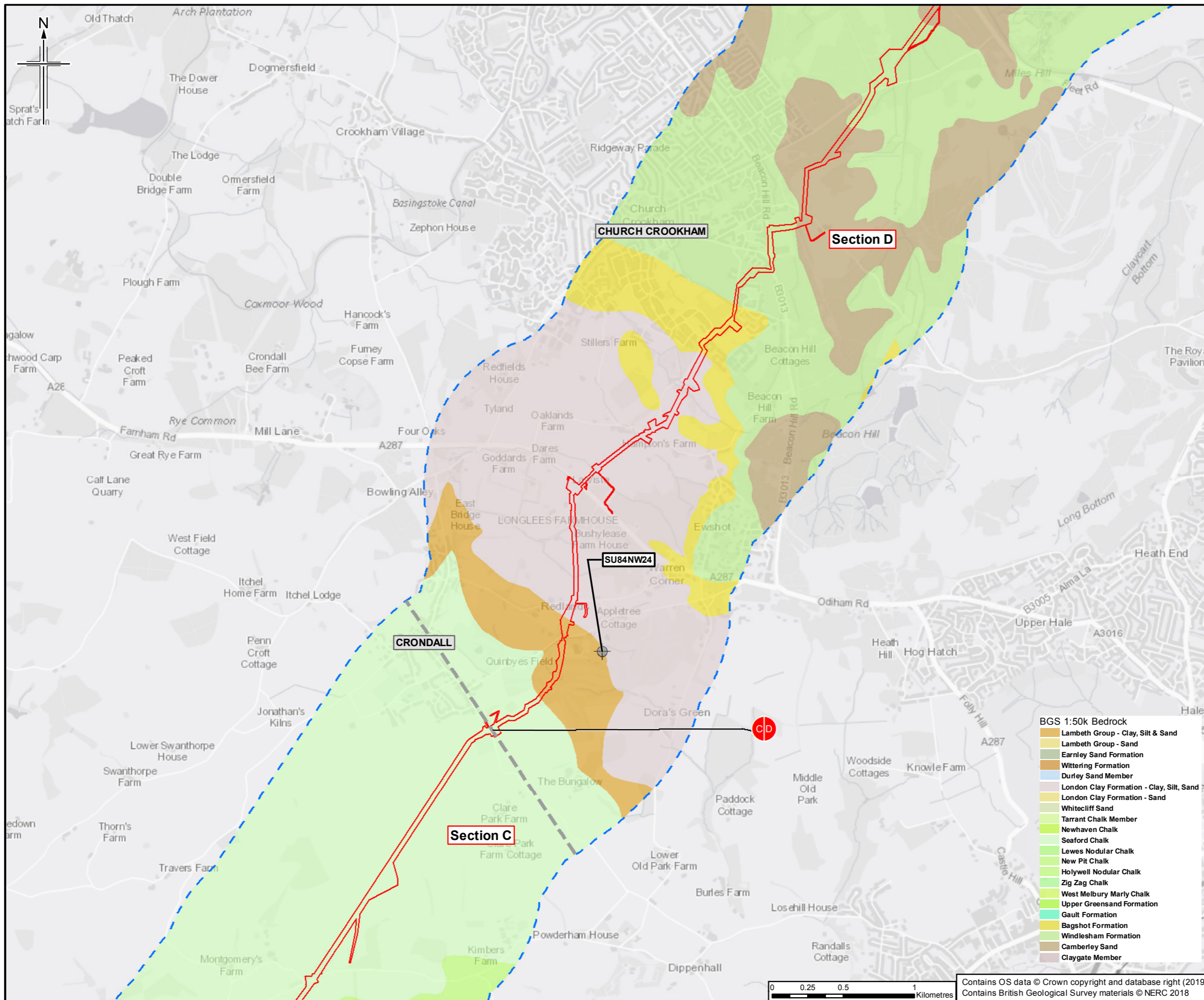
Drawing Status	For Issue
Scale	1:25,000 @ A3 DO NOT SCALE
Jacobs No.	B2325300
ProjectWise No.	B2325300-JAC-000-ENV-DRG-001041
Drawing number	Figure 11.3 Sheet 7 of 14
	Rev 0

- BGS 1:50k Bedrock**
- Lambeth Group - Clay, Silt & Sand
  - Lambeth Group - Sand
  - Earnley Sand Formation
  - Wittering Formation
  - Durley Sand Member
  - London Clay Formation - Clay, Silt, Sand
  - London Clay Formation - Sand
  - Whitecliff Sand
  - Tarrant Chalk Member
  - Newhaven Chalk
  - Seaford Chalk
  - Lewes Nodular Chalk
  - New Pit Chalk
  - Holywell Nodular Chalk
  - Zig Zag Chalk
  - West Melbury Marly Chalk
  - Upper Greensand Formation
  - Gault Formation
  - Bagshot Formation
  - Windlesham Formation
  - Camberley Sand
  - Claygate Member



Contains OS data © Crown copyright and database right (2019)  
 Contains British Geological Survey materials © NERC 2018

This drawing is not to be used in whole or part other than for the intended purpose and project as defined on this drawing. Refer to the contract for full terms and conditions.



- Legend**
- Order Limits
  - Order Limits 1km buffer
  - Section break
  - Section break
  - ⊕ SLP ground investigation boreholes
  - ⊕ BGS boreholes

This figure only shows SLP ground investigation boreholes for which relevant information was available at the time of writing the Soils and Geology chapter. Likewise, only BGS boreholes which have been used to inform the Soils and Geology chapter and appendices are shown.

Sheet displays parts of Section C and Section D

0	22/03/2019	For Issue	VW	KT	HH	SH
Rev	Rev. Date	Purpose of revision	Orig/Dwn	Checkd	Rev'd	Apprv'd

**JACOBS**  
1165 Epsom Road, Weybridge, Middlesex, TW20 2EX UK  
Tel: +44(0)181 946 7000 Fax: +44(0)181 946 7001  
www.jacobs.com


Client  
Esso Petroleum Company, Limited  
Ermyn House,  
Ermyn Way,  
Leatherhead,  
Surrey,  
KT22 8UX

Project  
 Southampton to London Pipeline Project

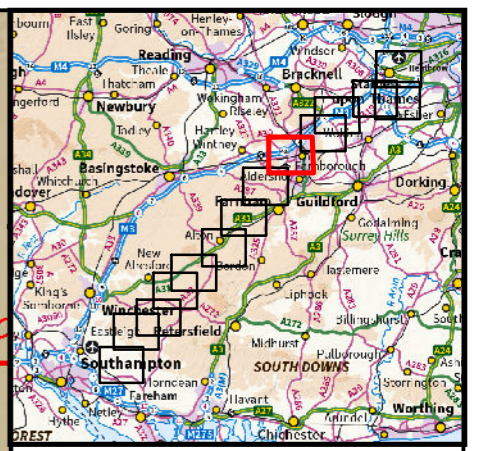
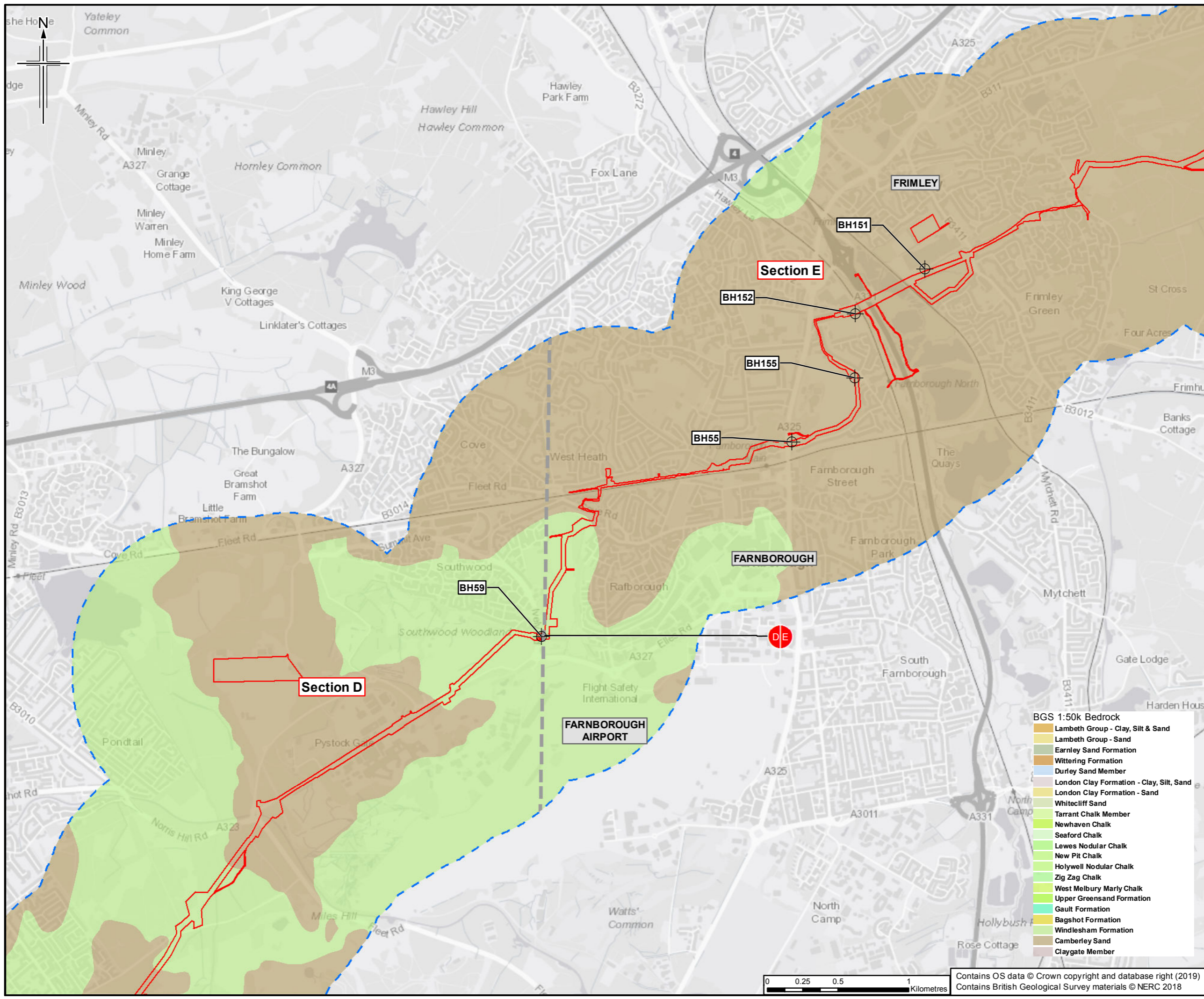
Drawing title  
**ENVIRONMENTAL STATEMENT  
BEDROCK GEOLOGY  
APFP Reg. (2009) 5(2)(l)**

Drawing Status	For Issue
Scale	1:25,000 @ A3 DO NOT SCALE
Jacobs No.	B2325300
ProjectWise No.	B2325300-JAC-000-ENV-DRG-001041
Drawing number	Figure 11.3 Sheet 8 of 14
	Rev 0

- BGS 1:50k Bedrock**
- Lambeth Group - Clay, Silt & Sand
  - Lambeth Group - Sand
  - Earnley Sand Formation
  - Wittering Formation
  - Durley Sand Member
  - London Clay Formation - Clay, Silt, Sand
  - London Clay Formation - Sand
  - Whitecliff Sand
  - Tarrant Chalk Member
  - Newhaven Chalk
  - Seaford Chalk
  - Lewes Nodular Chalk
  - New Pit Chalk
  - Holywell Nodular Chalk
  - Zig Zag Chalk
  - West Melbury Marly Chalk
  - Upper Greensand Formation
  - Gault Formation
  - Bagshot Formation
  - Windlesham Formation
  - Camberley Sand
  - Claygate Member



Contains OS data © Crown copyright and database right (2019)  
Contains British Geological Survey materials © NERC 2018



- Legend**
- Order Limits
  - Order Limits 1km buffer
  - Section break
  - Section break
  - ⊕ SLP ground investigation boreholes
  - ⊕ BGS boreholes

This figure only shows SLP ground investigation boreholes for which relevant information was available at the time of writing the Soils and Geology chapter. Likewise, only BGS boreholes which have been used to inform the Soils and Geology chapter and appendices are shown.

Sheet displays parts of Section D and Section E

Rev	Rev. Date	Purpose of revision	Orig/Dwn	Checkd	Rev'd	Apprv'd
0	22/03/2019	For Issue	VW	KT	HH	SH

**JACOBS**  
 1180 Epsom Road, Wokingham, Wokingham, RG41 0TU, UK  
 Tel: +44(0)118 946 7000 Fax: +44(0)118 946 7001  
 www.jacobs.com

Client  
 Esso Petroleum Company, Limited  
 Ermyn House,  
 Ermyn Way,  
 Leatherhead,  
 Surrey,  
 KT22 8UX

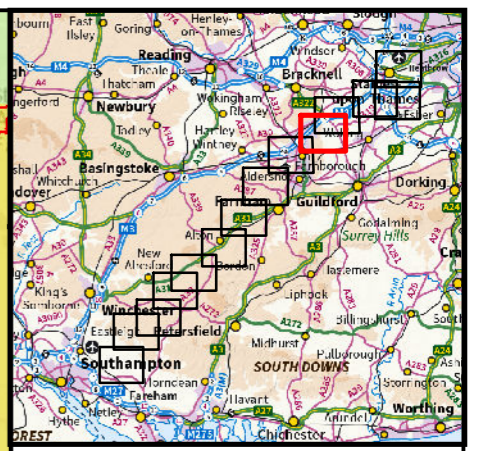
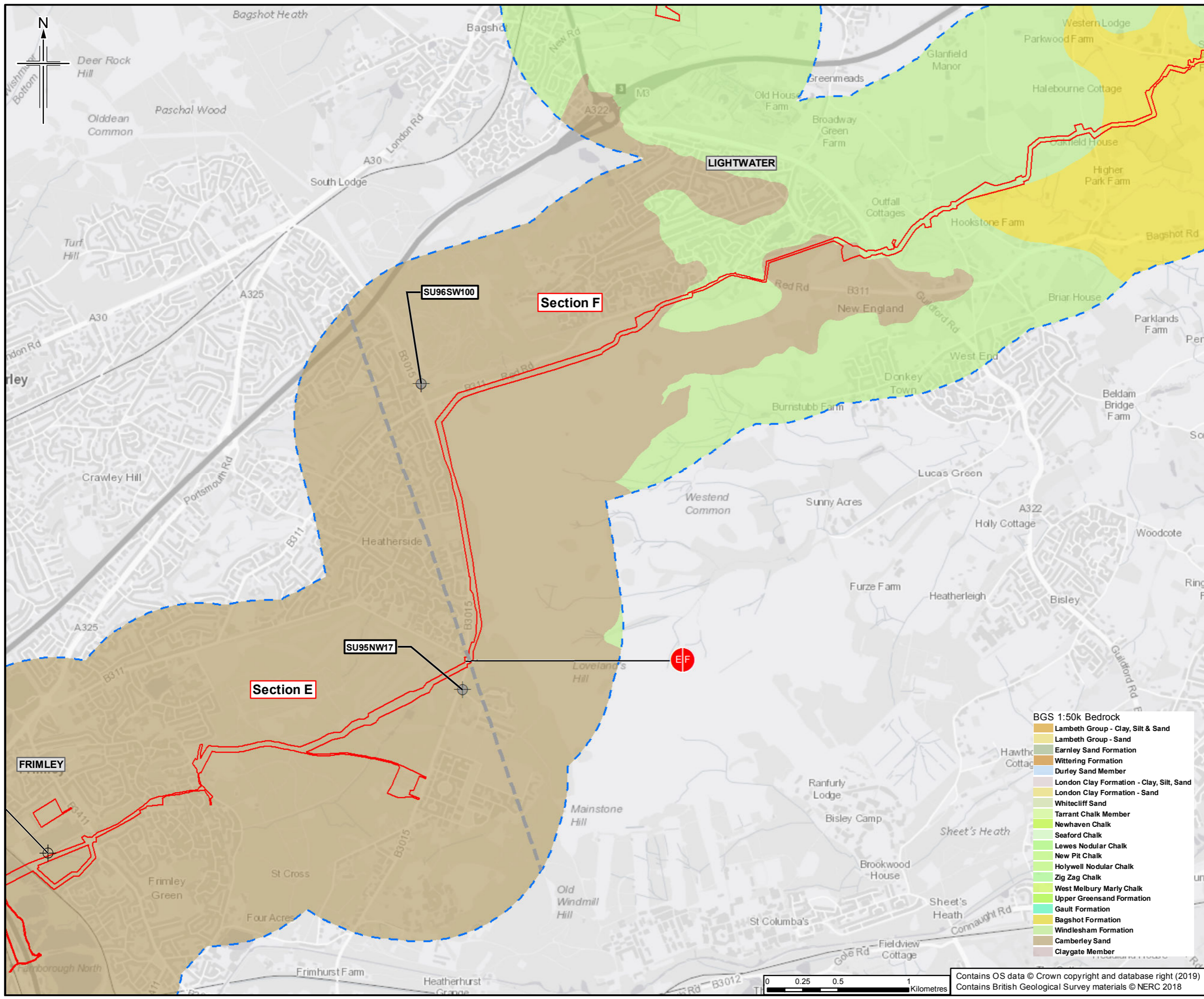
Project  
 Southampton to London Pipeline Project

Drawing title  
**ENVIRONMENTAL STATEMENT  
 BEDROCK GEOLOGY  
 APFP Reg. (2009) 5(2)(l)**

Drawing Status	For Issue
Scale	1:25,000 @ A3 DO NOT SCALE
Jacobs No.	B2325300
ProjectWise No.	B2325300-JAC-000-ENV-DRG-001041
Drawing number	Figure 11.3 Sheet 9 of 14
	Rev 0

- BGS 1:50k Bedrock**
- Lambeth Group - Clay, Silt & Sand
  - Lambeth Group - Sand
  - Earnley Sand Formation
  - Wittering Formation
  - Durley Sand Member
  - London Clay Formation - Clay, Silt, Sand
  - London Clay Formation - Sand
  - Whitecliff Sand
  - Tarrant Chalk Member
  - Newhaven Chalk
  - Seaford Chalk
  - Lewes Nodular Chalk
  - New Pit Chalk
  - Holywell Nodular Chalk
  - Zig Zag Chalk
  - West Melbury Marly Chalk
  - Upper Greensand Formation
  - Gault Formation
  - Bagshot Formation
  - Windlesham Formation
  - Camberley Sand
  - Claygate Member

Contains OS data © Crown copyright and database right (2019)  
 Contains British Geological Survey materials © NERC 2018



- Legend**
- Order Limits
  - Order Limits 1km buffer
  - Section break
  - Section break
  - SLP ground investigation boreholes
  - BGS boreholes

This figure only shows SLP ground investigation boreholes for which relevant information was available at the time of writing the Soils and Geology chapter. Likewise, only BGS boreholes which have been used to inform the Soils and Geology chapter and appendices are shown.

Sheet displays parts of Section E and Section F

Rev	Rev. Date	Purpose of revision	Orig/Dwn	Checked	Rev'd	Apprv'd
0	22/03/2019	For Issue	VW	KT	HH	SH

**JACOBS**  
1188 Epsom Road, Wokingham, Wokingham, RG40 3TU, UK  
Tel: +44(0)118 946 7000 Fax: +44(0)118 946 7001  
www.jacobs.com


Client  
Esso Petroleum Company, Limited  
Ermyn House,  
Ermyn Way,  
Leatherhead,  
Surrey,  
KT22 8UX

Project  
 Southampton to London Pipeline Project

Drawing title  
**ENVIRONMENTAL STATEMENT  
BEDROCK GEOLOGY  
APFP Reg. (2009) 5(2)(l)**

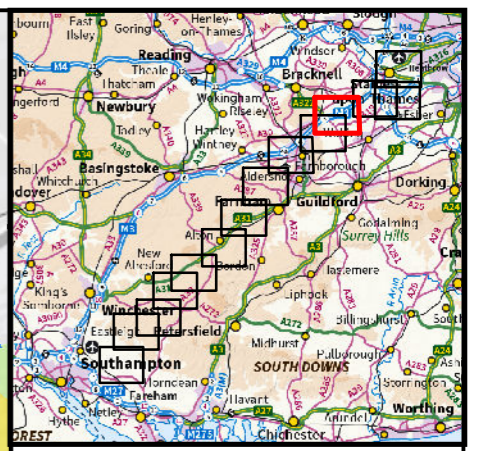
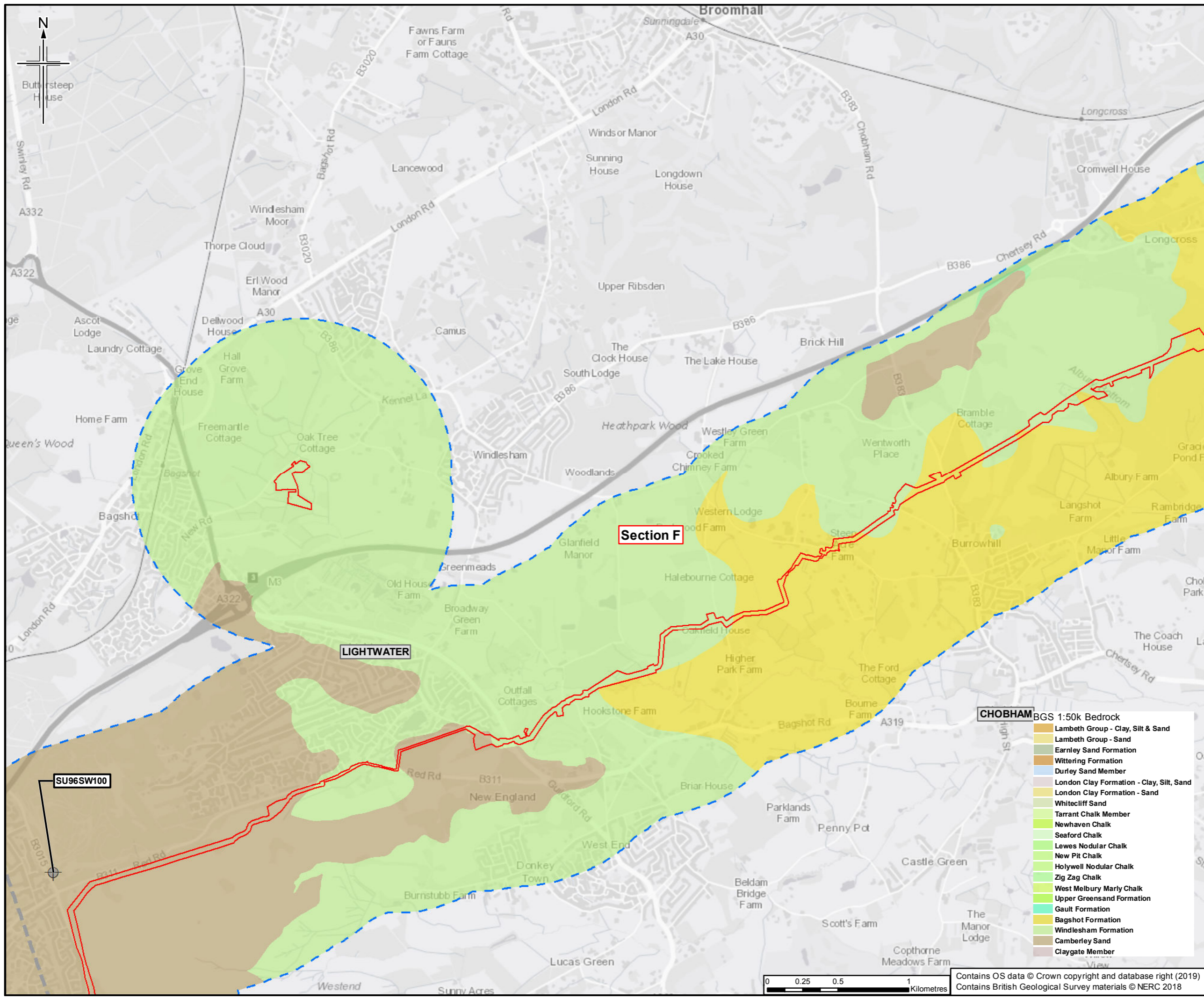
Drawing Status	For Issue
Scale	1:25,000 @ A3 DO NOT SCALE
Jacobs No.	B2325300
ProjectWise No.	B2325300-JAC-000-ENV-DRG-001041
Drawing number	Figure 11.3 Sheet 10 of 14
Rev	0

- BGS 1:50k Bedrock**
- Lambeth Group - Clay, Silt & Sand
  - Lambeth Group - Sand
  - Earnley Sand Formation
  - Wittering Formation
  - Durley Sand Member
  - London Clay Formation - Clay, Silt, Sand
  - London Clay Formation - Sand
  - Whitecliff Sand
  - Tarrant Chalk Member
  - Newhaven Chalk
  - Seaford Chalk
  - Lewes Nodular Chalk
  - New Pit Chalk
  - Holywell Nodular Chalk
  - Zig Zag Chalk
  - West Melbury Marly Chalk
  - Upper Greensand Formation
  - Gault Formation
  - Bagshot Formation
  - Windlesham Formation
  - Camberley Sand
  - Claygate Member



Contains OS data © Crown copyright and database right (2019)  
Contains British Geological Survey materials © NERC 2018

This drawing is not to be used in whole or part other than for the intended purpose and project as defined on this drawing. Refer to the contract for full terms and conditions.



- Legend**
- Order Limits
  - Order Limits 1km buffer
  - Section break
  - Section break
  - ⊕ SLP ground investigation boreholes
  - ⊕ BGS boreholes

This figure only shows SLP ground investigation boreholes for which relevant information was available at the time of writing the Soils and Geology chapter. Likewise, only BGS boreholes which have been used to inform the Soils and Geology chapter and appendices are shown.

Sheet displays part of Section F

0	22/03/2019	For Issue	VW	KT	HH	SH
Rev.	Rev. Date	Purpose of revision	Orig/Dwn	Checked	Rev'd	Apprv'd

**JACOBS**  
 1180 Epsom Road, Wokingham, Wokingham, RG40 3TU, UK  
 Tel: +44(0)118 946 7000 Fax: +44(0)118 946 7001  
 www.jacobs.com


Client  
 Esso Petroleum Company, Limited  
 Ermyn House,  
 Ermyn Way,  
 Leatherhead,  
 Surrey,  
 KT22 8UX

Project  
**Southampton to London Pipeline Project**

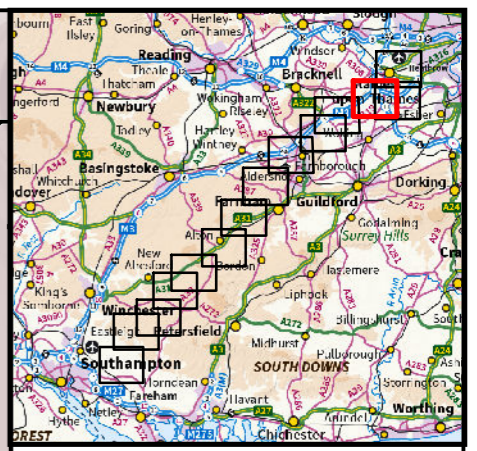
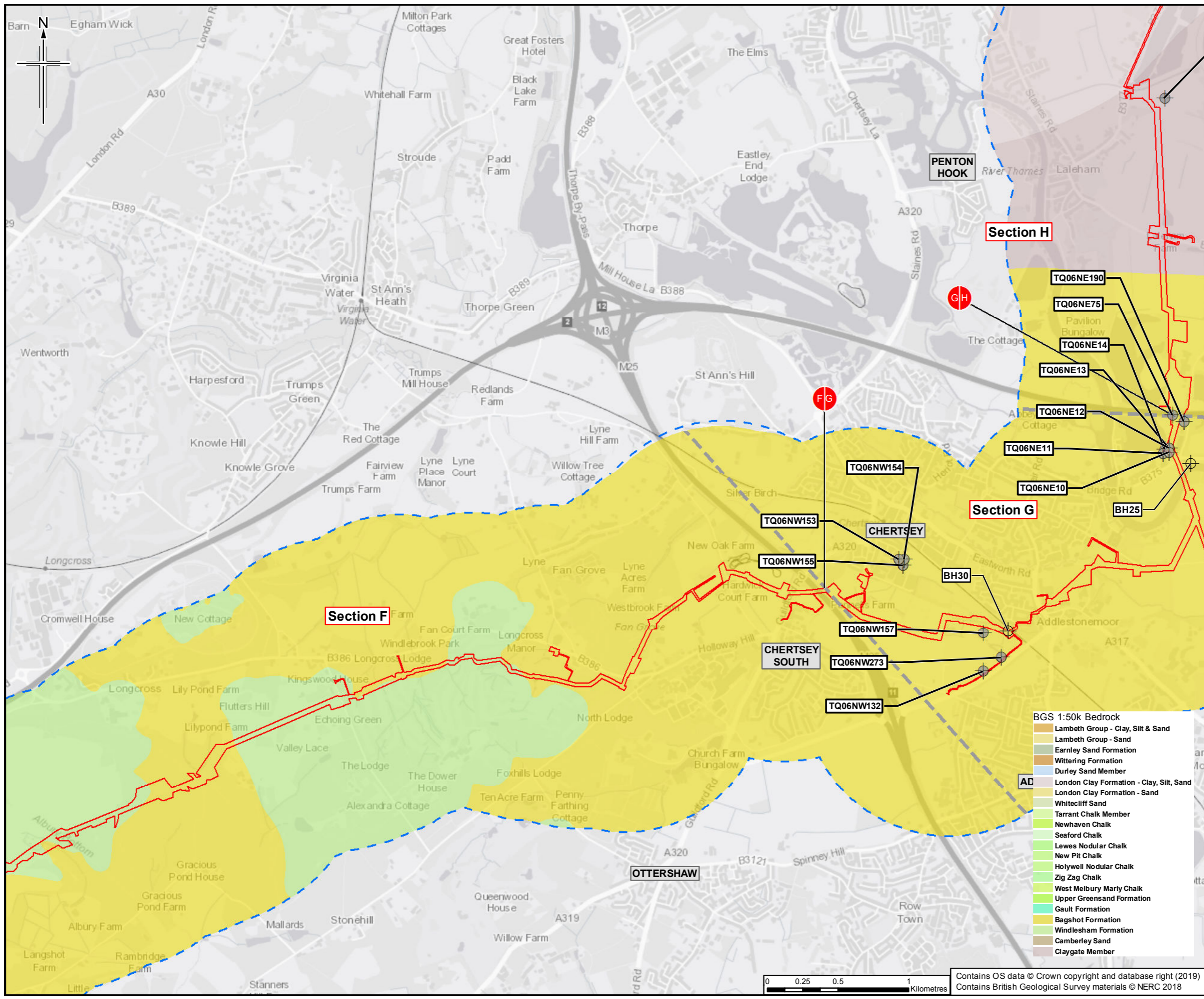
Drawing title  
**ENVIRONMENTAL STATEMENT  
 BEDROCK GEOLOGY  
 APFP Reg. (2009) 5(2)(l)**

Drawing Status	For Issue
Scale	1:25,000 @ A3 DO NOT SCALE
Jacobs No.	B2325300
ProjectWise No.	B2325300-JAC-000-ENV-DRG-001041
Drawing number	Figure 11.3 Sheet 11 of 14
	Rev 0

- BGS 1:50k Bedrock**
- Lambeth Group - Clay, Silt & Sand
  - Lambeth Group - Sand
  - Earnley Sand Formation
  - Wittering Formation
  - Durley Sand Member
  - London Clay Formation - Clay, Silt, Sand
  - London Clay Formation - Sand
  - Whitecliff Sand
  - Tarrant Chalk Member
  - Newhaven Chalk
  - Seaford Chalk
  - Lewes Nodular Chalk
  - New Pit Chalk
  - Holywell Nodular Chalk
  - Zig Zag Chalk
  - West Melbury Marly Chalk
  - Upper Greensand Formation
  - Gault Formation
  - Bagshot Formation
  - Windlesham Formation
  - Camberley Sand
  - Claygate Member



Contains OS data © Crown copyright and database right (2019)  
 Contains British Geological Survey materials © NERC 2018



- Legend**
- Order Limits
  - Order Limits 1km buffer
  - Section break
  - Section break
  - ⊕ SLP ground investigation boreholes
  - ⊕ BGS boreholes

This figure only shows SLP ground investigation boreholes for which relevant information was available at the time of writing the Soils and Geology chapter. Likewise, only BGS boreholes which have been used to inform the Soils and Geology chapter and appendices are shown.

Sheet displays parts of Section F, Section G and Section H

Rev	Rev. Date	Purpose of revision	Orig/Dwn	Checked	Rev'd	Apprv'd
0	22/03/2019	For Issue	VW	KT	HH	SH

**JACOBS**  
 1188 Epsom Road, Wokingham, RG40 3TU UK  
 Tel: +44(0)118 946 7000 Fax: +44(0)118 946 7001  
 www.jacobs.com


Client  
 Esso Petroleum Company, Limited  
 Ermyn House,  
 Ermyn Way,  
 Leatherhead,  
 Surrey,  
 KT22 8UX

Project  
**Southampton to London Pipeline Project**

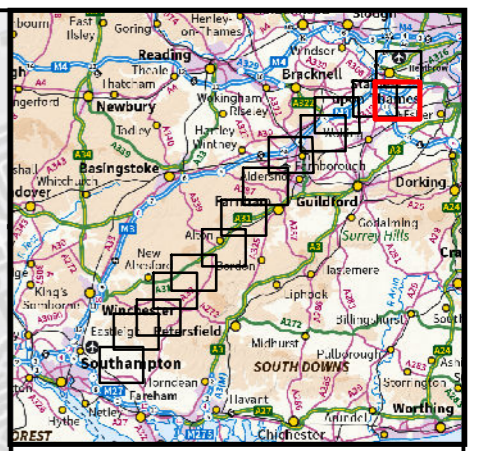
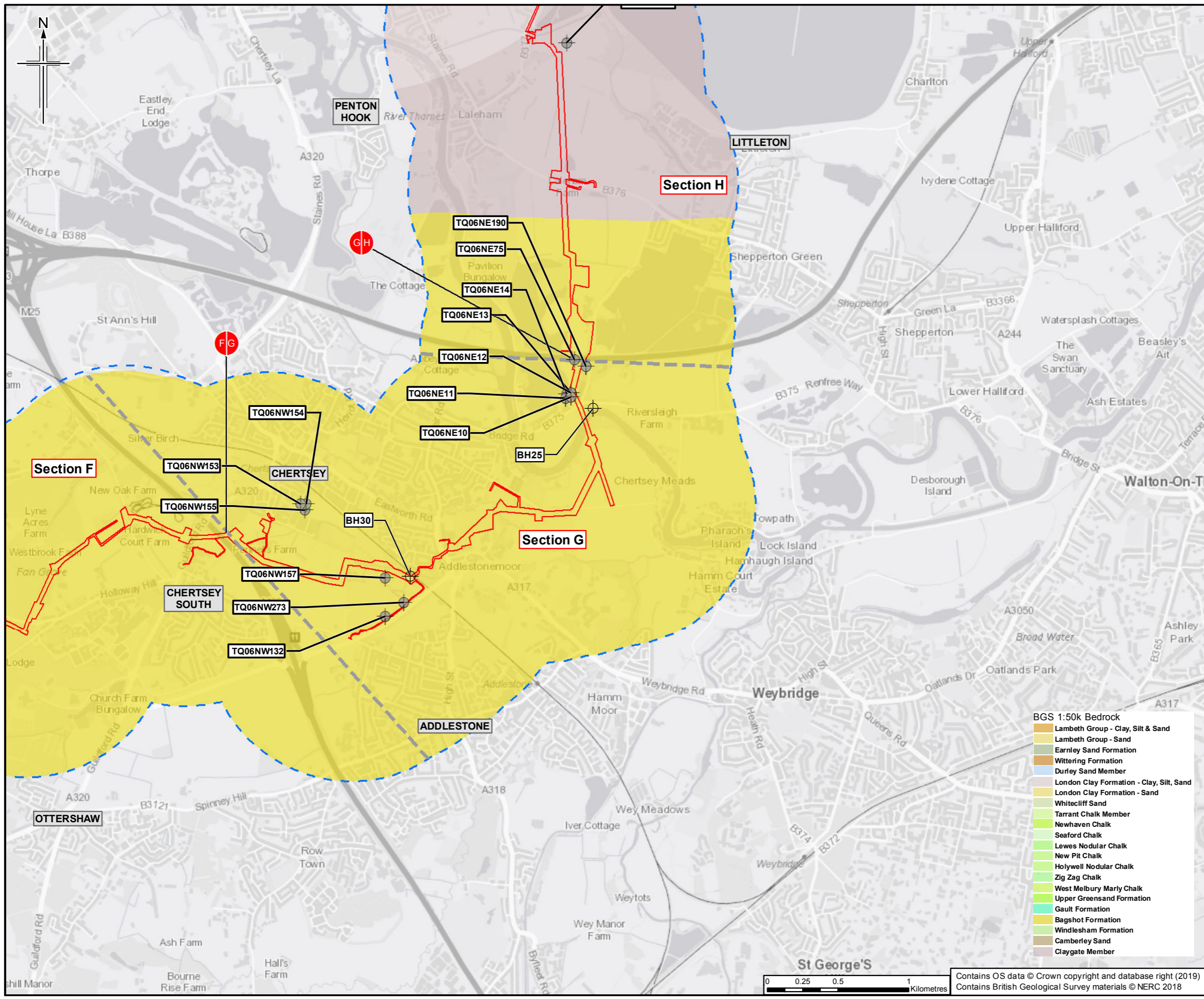
Drawing title  
**ENVIRONMENTAL STATEMENT  
 BEDROCK GEOLOGY  
 APFP Reg. (2009) 5(2)(l)**

Drawing Status	For Issue
Scale	1:25,000 @ A3 DO NOT SCALE
Jacobs No.	B2325300
ProjectWise No.	B2325300-JAC-000-ENV-DRG-001041
Drawing number	Figure 11.3 Sheet 12 of 14
	Rev 0

- BGS 1:50k Bedrock**
- Lambeth Group - Clay, Silt & Sand
  - Lambeth Group - Sand
  - Earnley Sand Formation
  - Wittering Formation
  - Durley Sand Member
  - London Clay Formation - Clay, Silt, Sand
  - London Clay Formation - Sand
  - Whitecliff Sand
  - Tarrant Chalk Member
  - Newhaven Chalk
  - Seaford Chalk
  - Lewes Nodular Chalk
  - New Pit Chalk
  - Holywell Nodular Chalk
  - Zig Zag Chalk
  - West Melbury Marly Chalk
  - Upper Greensand Formation
  - Gault Formation
  - Bagshot Formation
  - Windlesham Formation
  - Camberley Sand
  - Claygate Member



Contains OS data © Crown copyright and database right (2019)  
 Contains British Geological Survey materials © NERC 2018



- Legend**
- Order Limits
  - Order Limits 1km buffer
  - Section break
  - Section break
  - SLP ground investigation boreholes
  - BGS boreholes

This figure only shows SLP ground investigation boreholes for which relevant information was available at the time of writing the Soils and Geology chapter. Likewise, only BGS boreholes which have been used to inform the Soils and Geology chapter and appendices are shown.

Sheet displays parts of Section F, Section G and Section H

0	22/03/2019	For Issue	VW	KT	HH	SH
Rev	Rev. Date	Purpose of revision	Orig/Dwn	Checked	Rev'd	Apprv'd

**JACOBS**  
 1100 E 6th Ave Road, Weybridge, Middlesex, UK  
 Tel: +44(0)181 946 7000 Fax: +44(0)181 946 7001  
 www.jacobs.com

Client  
 Esso Petroleum Company, Limited  
 Ermyn House,  
 Ermyn Way,  
 Leatherhead,  
 Surrey,  
 KT22 8UX

Project  
**Southampton to London Pipeline Project**

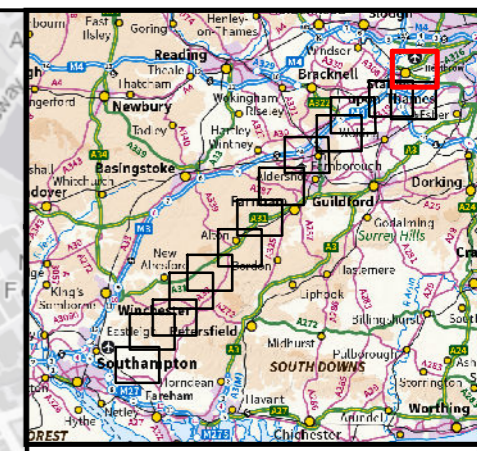
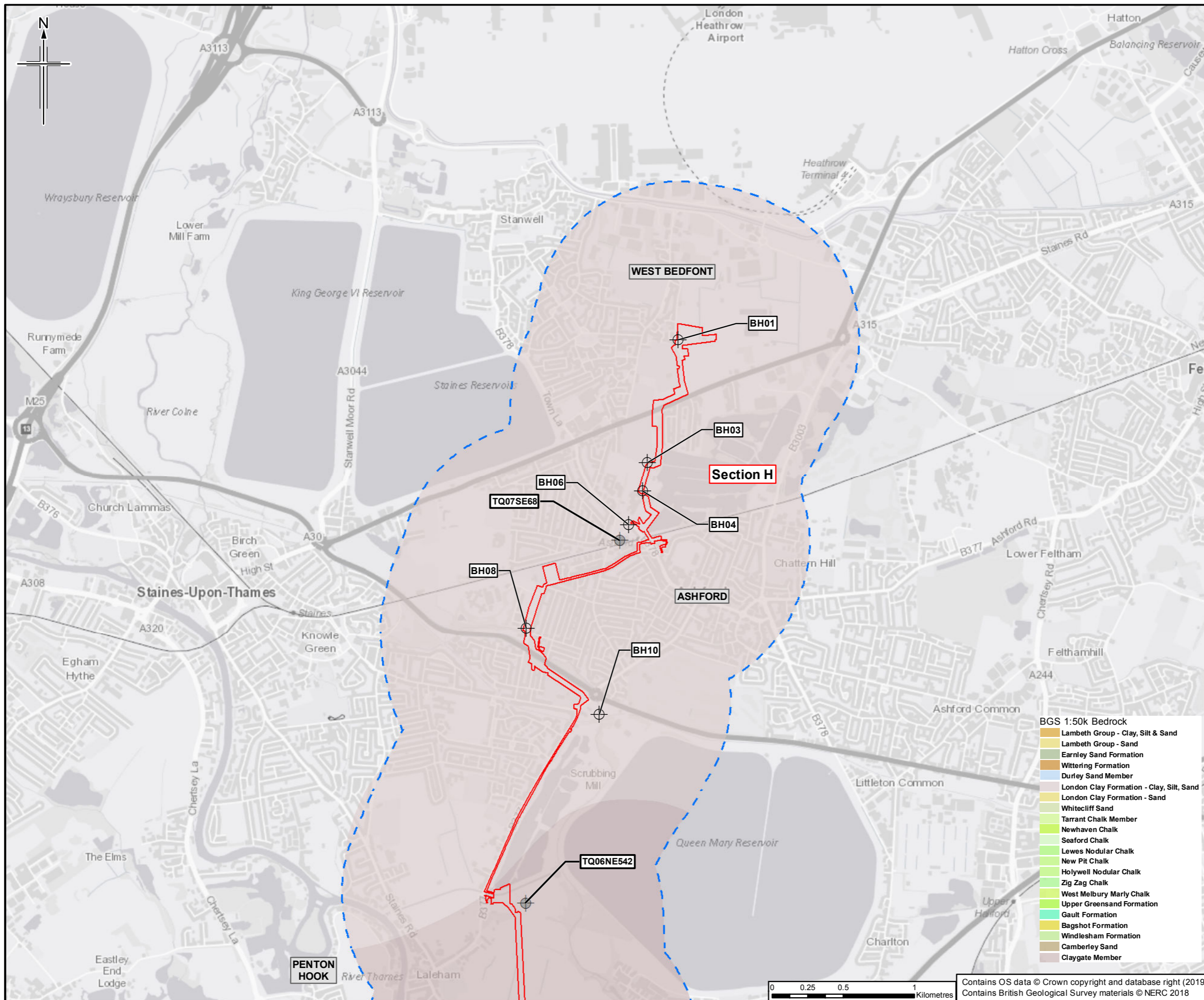
Drawing title  
**ENVIRONMENTAL STATEMENT  
 BEDROCK GEOLOGY  
 APFP Reg. (2009) 5(2)(l)**

Drawing Status	For Issue
Scale	1:25,000 @ A3 DO NOT SCALE
Jacobs No.	B2325300
ProjectWise No.	B2325300-JAC-000-ENV-DRG-001041
Drawing number	Figure 11.3 Sheet 13 of 14
	Rev 0

- BGS 1:50k Bedrock**
- Lambeth Group - Clay, Silt & Sand
  - Lambeth Group - Sand
  - Earnley Sand Formation
  - Wittering Formation
  - Durley Sand Member
  - London Clay Formation - Clay, Silt, Sand
  - London Clay Formation - Sand
  - Whitecliff Sand
  - Tarrant Chalk Member
  - Newhaven Chalk
  - Seaford Chalk
  - Lewes Nodular Chalk
  - New Pit Chalk
  - Holywell Nodular Chalk
  - Zig Zag Chalk
  - West Melbury Marly Chalk
  - Upper Greensand Formation
  - Gault Formation
  - Bagshot Formation
  - Windlesham Formation
  - Camberley Sand
  - Claygate Member

Contains OS data © Crown copyright and database right (2019)  
 Contains British Geological Survey materials © NERC 2018

This drawing is not to be used in whole or part other than for the intended purpose and project as defined on this drawing. Refer to the contract for full terms and conditions.



- Legend**
- Order Limits
  - Order Limits 1km buffer
  - Section break
  - Section break
  - SLP ground investigation boreholes
  - BGS boreholes

This figure only shows SLP ground investigation boreholes for which relevant information was available at the time of writing the Soils and Geology chapter. Likewise, only BGS boreholes which have been used to inform the Soils and Geology chapter and appendices are shown.

Sheet displays part of Section H

Rev	Rev. Date	Purpose of revision	Orig/Dwn	Checked	Rev'd	Apprv'd
0	22/03/2019	For Issue	VW	KT	HH	SH

**JACOBS**  
 1100 Eke Road, Wokingham, Wokingham, RG40 3TU, UK  
 Tel: +44(0)118 946 7000 Fax: +44(0)118 946 7001  
 www.jacobs.com

Client  
 Esso Petroleum Company, Limited  
 Ermyn House,  
 Ermyn Way,  
 Leatherhead,  
 Surrey,  
 KT22 8UX

Project  
 Southampton to London Pipeline Project

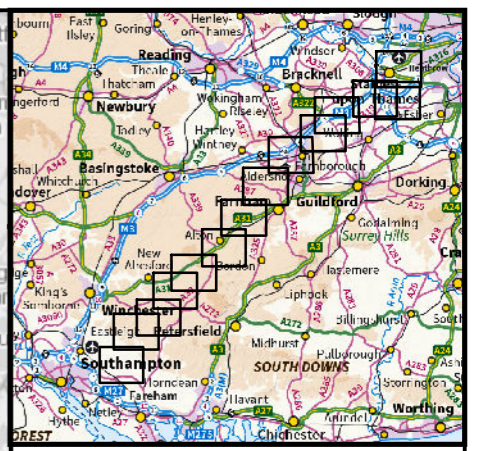
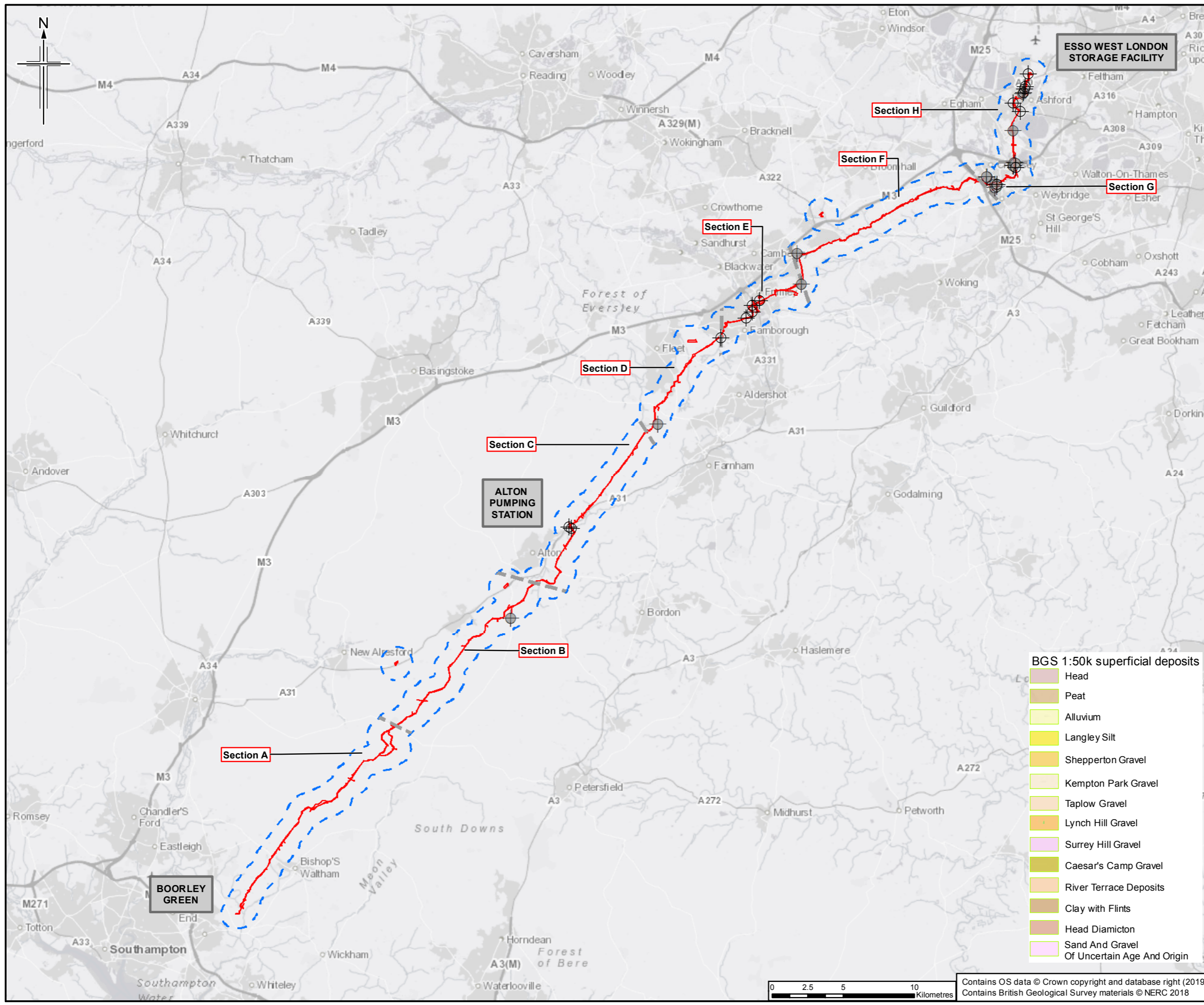
Drawing title  
**ENVIRONMENTAL STATEMENT  
 BEDROCK GEOLOGY  
 APFP Reg. (2009) 5(2)(l)**

Drawing Status	For Issue
Scale	1:25,000 @ A3 DO NOT SCALE
Jacobs No.	B2325300
ProjectWise No.	B2325300-JAC-000-ENV-DRG-001041
Drawing number	Figure 11.3 Sheet 14 of 14
	Rev 0

- BGS 1:50k Bedrock**
- Lambeth Group - Clay, Silt & Sand
  - Lambeth Group - Sand
  - Earnley Sand Formation
  - Wittering Formation
  - Durley Sand Member
  - London Clay Formation - Clay, Silt, Sand
  - London Clay Formation - Sand
  - Whitecliff Sand
  - Tarrant Chalk Member
  - Newhaven Chalk
  - Seaford Chalk
  - Lewes Nodular Chalk
  - New Pit Chalk
  - Holywell Nodular Chalk
  - Zig Zag Chalk
  - West Melbury Marly Chalk
  - Upper Greensand Formation
  - Gault Formation
  - Bagshot Formation
  - Windlesham Formation
  - Camberley Sand
  - Claygate Member

Contains OS data © Crown copyright and database right (2019)  
 Contains British Geological Survey materials © NERC 2018





- Legend**
- Order Limits
  - Order Limits 1km buffer
  - Section break
  - Section break
  - SLP ground investigation boreholes
  - BGS boreholes

This figure only shows SLP ground investigation boreholes for which relevant information was available at the time of writing the Soils and Geology chapter. Likewise, only BGS boreholes which have been used to inform the Soils and Geology chapter and appendices are shown.

The BGS superficial deposits data do not display at this scale and thus they are only shown on the 1:25,000 scale sheets which follow

- BGS 1:50k superficial deposits**
- Head
  - Peat
  - Alluvium
  - Langley Silt
  - Shepperton Gravel
  - Kempton Park Gravel
  - Taplow Gravel
  - Lynch Hill Gravel
  - Surrey Hill Gravel
  - Caesar's Camp Gravel
  - River Terrace Deposits
  - Clay with Flints
  - Head Diamicton
  - Sand And Gravel Of Uncertain Age And Origin

Rev	Rev. Date	Purpose of revision	Orig/Dwn	Checked	Rev'd	Apprv'd
0	22/03/2019	For Issue	VW	KT	HH	SH

**JACOBS**  
 1100 Epcott Road, Windsor, Wokingham, RG41 0TU, UK  
 Tel: +44(0)118 946 7000 Fax: +44(0)118 946 7001  
 www.jacobs.com

Client  
 Esso Petroleum Company, Limited  
 Ermyn House,  
 Ermyn Way,  
 Leatherhead,  
 Surrey,  
 KT22 8UX

Project  
**Esso** | Southampton to London Pipeline Project

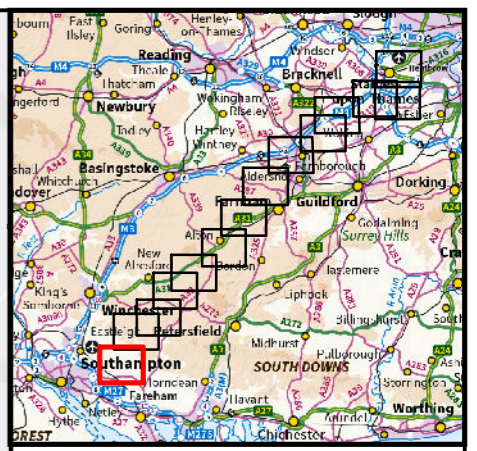
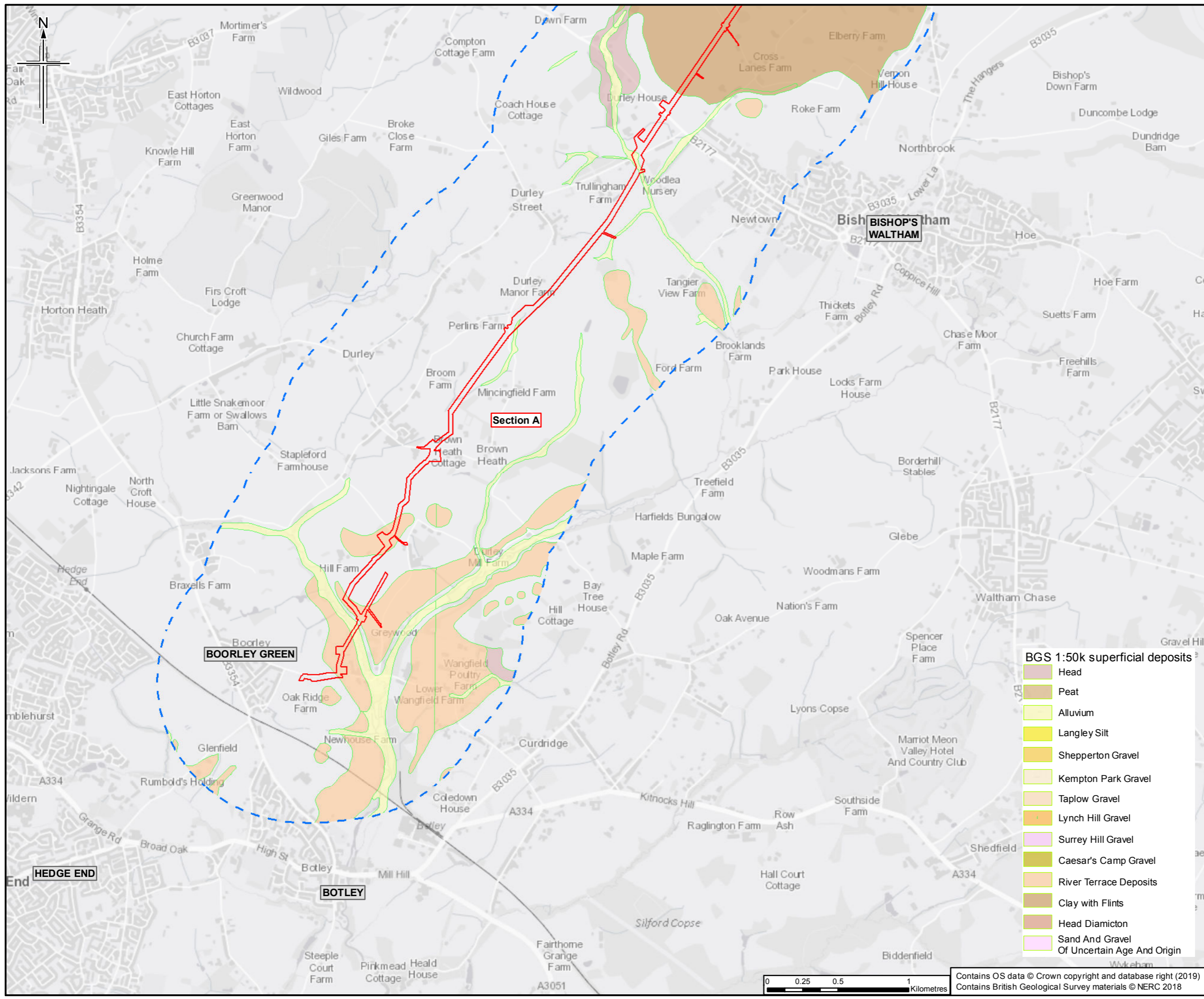
Drawing title  
**ENVIRONMENTAL STATEMENT SUPERFICIAL GEOLOGY**  
 APFP Reg. (2009) 5(2)(l)

Drawing Status	For Issue
Scale	1:250,000 @ A3 DO NOT SCALE
Jacobs No.	B2325300
ProjectWise No.	B2325300-JAC-000-ENV-DRG-001042
Drawing number	Figure 11.4 Key Plan
	Rev 0



Contains OS data © Crown copyright and database right (2019)  
 Contains British Geological Survey materials © NERC 2018

This drawing is not to be used in whole or part other than for the intended purpose and project as defined on this drawing. Refer to the contract for full terms and conditions.



- Legend**
- Order Limits
  - Order Limits 1km buffer
  - Section break
  - Section break
  - ⊕ SLP ground investigation boreholes
  - ⊕ BGS boreholes

This figure only shows SLP ground investigation boreholes for which relevant information was available at the time of writing the Soils and Geology chapter. Likewise, only BGS boreholes which have been used to inform the Soils and Geology chapter and appendices are shown.

Sheet displays part of Section A

0	22/03/2019	For Issue	VW	KT	HH	SH
Rev	Rev. Date	Purpose of revision	Orig/Dwn	Checked	Rev'd	Apprv'd

**JACOBS**  
 1185 Epsom Road, Wokingham, RG41 2TU, UK  
 Tel: +44(0)118 946 7000 Fax: +44(0)118 946 7001  
 www.jacobs.com


Client  
 Esso Petroleum Company, Limited  
 Ermyn House,  
 Ermyn Way,  
 Leatherhead,  
 Surrey,  
 KT22 8UX

Project  
**Southampton to London Pipeline Project**

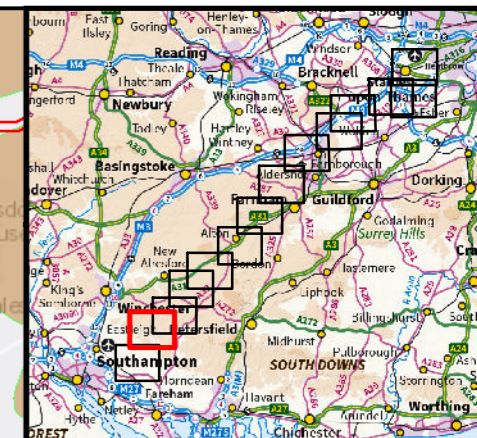
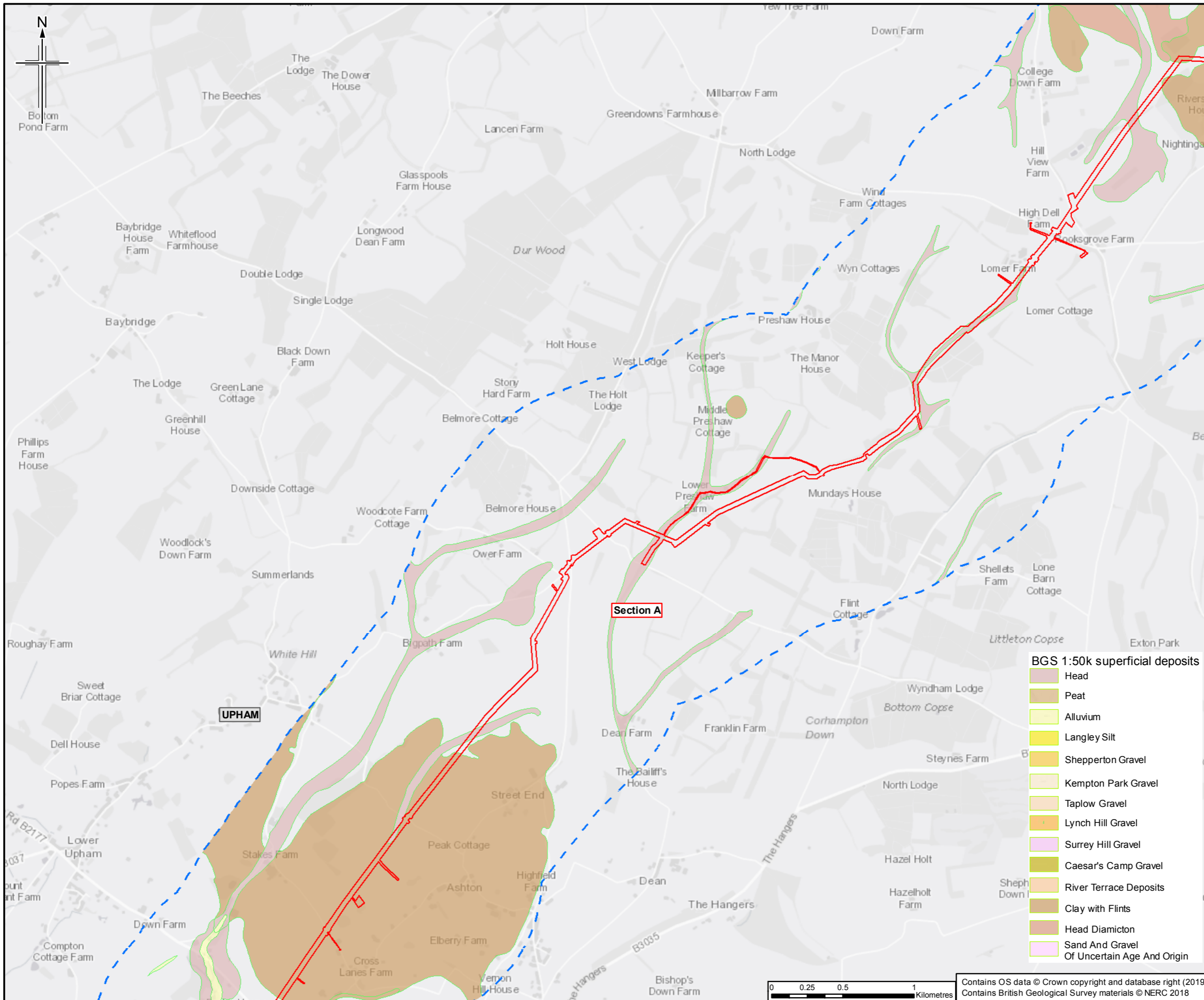
Drawing title  
**ENVIRONMENTAL STATEMENT  
 SUPERFICIAL GEOLOGY  
 APFP Reg. (2009) 5(2)(l)**

Drawing Status	For Issue	
Scale	1:25,000 @ A3	DO NOT SCALE
Jacobs No.	B2325300	
ProjectWise No.	B2325300-JAC-000-ENV-DRG-001042	
Drawing number	Figure 11.4 Sheet 1 of 14	Rev 0

- BGS 1:50k superficial deposits**
- Head
  - Peat
  - Alluvium
  - Langley Silt
  - Shepperton Gravel
  - Kempton Park Gravel
  - Taplow Gravel
  - Lynch Hill Gravel
  - Surrey Hill Gravel
  - Caesar's Camp Gravel
  - River Terrace Deposits
  - Clay with Flints
  - Head Diamicton
  - Sand And Gravel Of Uncertain Age And Origin



Contains OS data © Crown copyright and database right (2019)  
 Contains British Geological Survey materials © NERC 2018



- Legend**
- Order Limits
  - Order Limits 1km buffer
  - Section break
  - Section break
  - ⊕ SLP ground investigation boreholes
  - ⊕ BGS boreholes

This figure only shows SLP ground investigation boreholes for which relevant information was available at the time of writing the Soils and Geology chapter. Likewise, only BGS boreholes which have been used to inform the Soils and Geology chapter and appendices are shown.

Sheet displays part of Section A

Rev	Rev. Date	Purpose of revision	Orig/Drawn	Checked	Rev'd	Apprv'd
0	22/03/2019	For Issue	VW	KT	HH	SH

**JACOBS**  
 1100 Eke Road, Wokingham, Wokingham, RG41 0TU, UK  
 Tel: +44(0)118 946 7000 Fax: +44(0)118 946 7001  
 www.jacobs.com

**Client**  
 Esso Petroleum Company, Limited  
 Ermyn House,  
 Ermyn Way,  
 Leatherhead,  
 Surrey,  
 KT22 8UX

**Project**


**Southampton to London Pipeline Project**

**Drawing title**

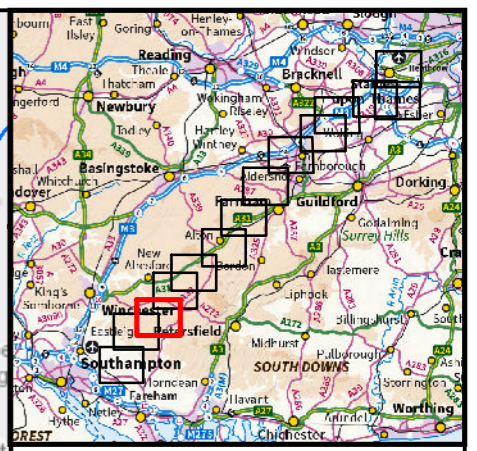
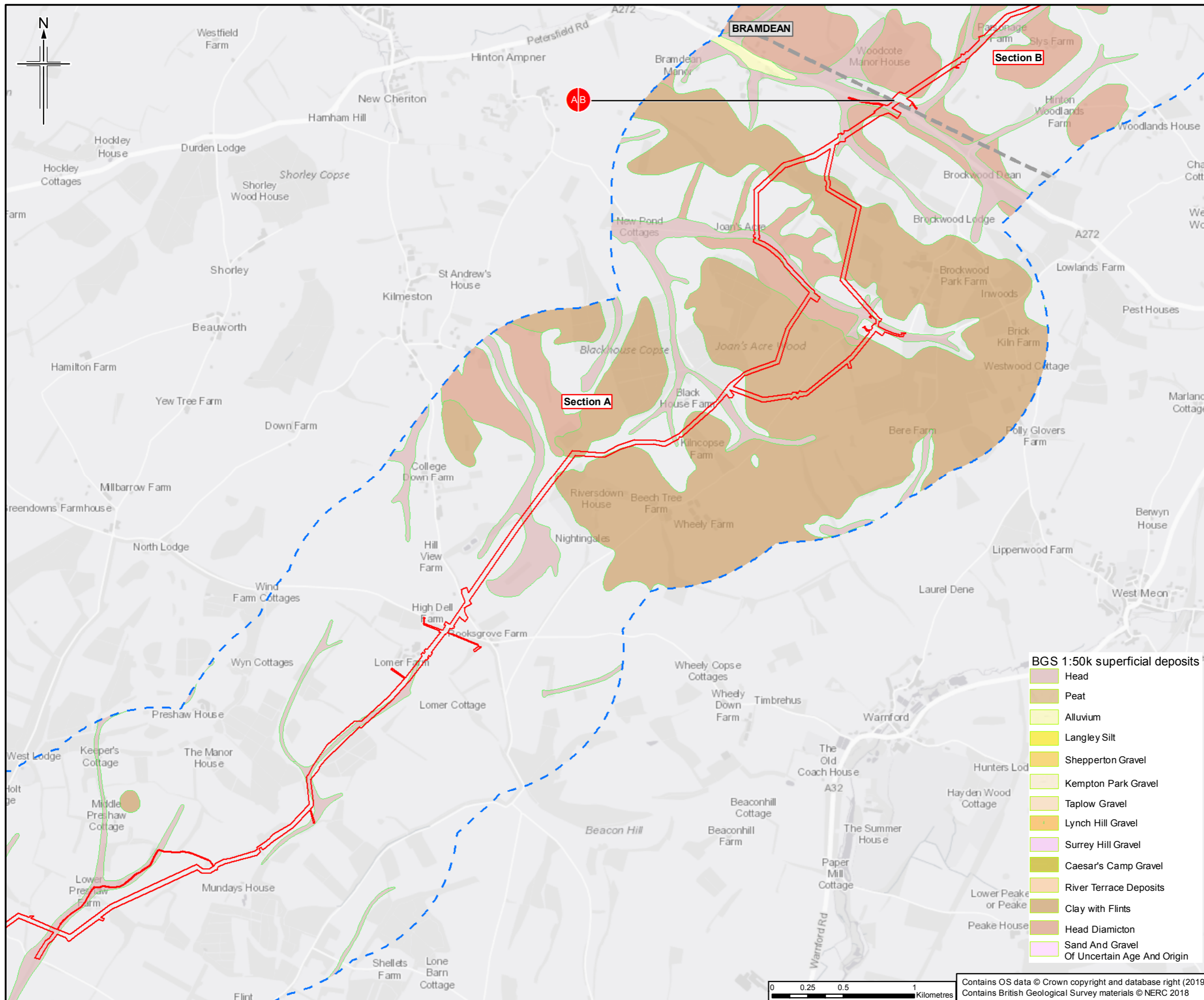
**ENVIRONMENTAL STATEMENT  
 SUPERFICIAL GEOLOGY  
 APFP Reg. (2009) 5(2)(l)**

Drawing Status	For Issue	
Scale	1:25,000 @ A3	DO NOT SCALE
Jacobs No.	B2325300	
ProjectWise No.	B2325300-JAC-000-ENV-DRG-001042	
Drawing number	Figure 11.4 Sheet 2 of 14	Rev 0

- BGS 1:50k superficial deposits**
- Head
  - Peat
  - Alluvium
  - Langley Silt
  - Shepperton Gravel
  - Kempton Park Gravel
  - Taplow Gravel
  - Lynch Hill Gravel
  - Surrey Hill Gravel
  - Caesar's Camp Gravel
  - River Terrace Deposits
  - Clay with Flints
  - Head Diamicton
  - Sand And Gravel Of Uncertain Age And Origin



Contains OS data © Crown copyright and database right (2019)  
 Contains British Geological Survey materials © NERC 2018



- Legend**
- Order Limits
  - Order Limits 1km buffer
  - Section break
  - Section break
  - SLP ground investigation boreholes
  - BGS boreholes

This figure only shows SLP ground investigation boreholes for which relevant information was available at the time of writing the Soils and Geology chapter. Likewise, only BGS boreholes which have been used to inform the Soils and Geology chapter and appendices are shown.

Sheet displays parts of Section A and Section B

Rev	Rev. Date	Purpose of revision	Orig/Dwn	Checked	Rev'd	Apprv'd
0	22/03/2019	For Issue	VW	KT	HH	SH

**JACOBS**  
 1100 Epsom Road, Weybridge, Middlesex, TW20 3EU, UK  
 Tel: +44(0)181 946 7000 Fax: +44(0)181 946 7001  
 www.jacobs.com


Client  
 Esso Petroleum Company, Limited  
 Ermyn House,  
 Ermyn Way,  
 Leatherhead,  
 Surrey,  
 KT22 8UX

Project  
 Southampton to London Pipeline Project

Drawing title  
 ENVIRONMENTAL STATEMENT  
 SUPERFICIAL GEOLOGY  
 APFP Reg. (2009) 5(2)(l)

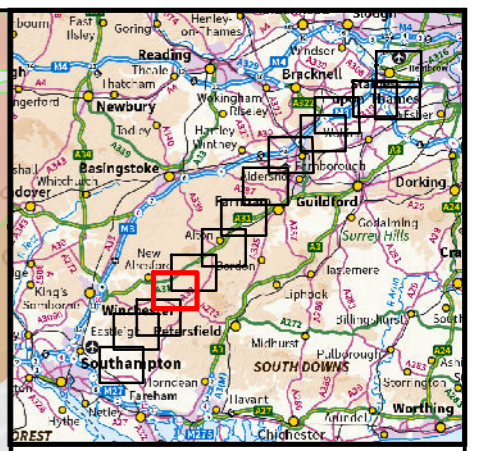
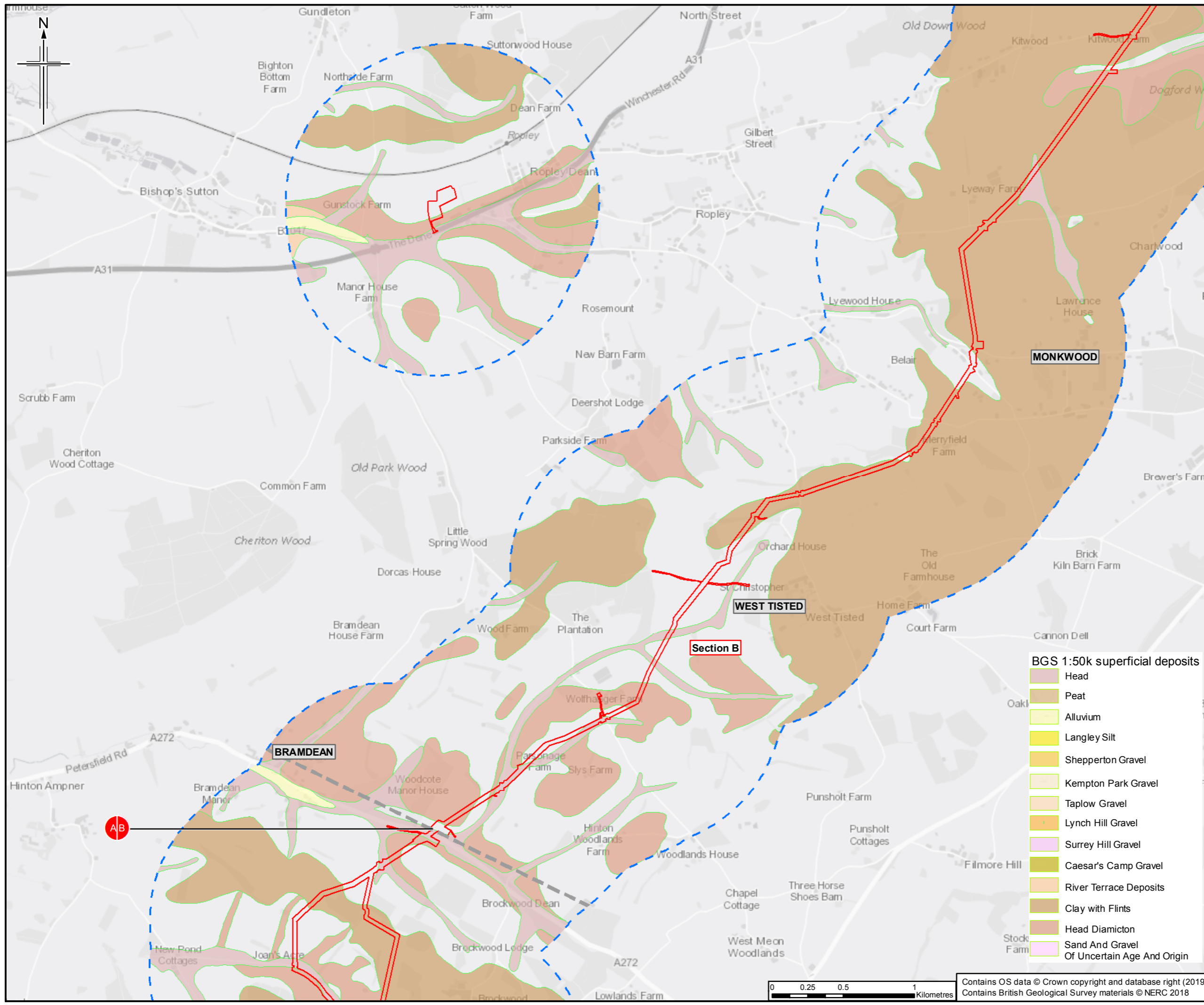
Drawing Status	For Issue
Scale	1:25,000 @ A3 DO NOT SCALE
Jacobs No.	B2325300
ProjectWise No.	B2325300-JAC-000-ENV-DRG-001042
Drawing number	Figure 11.4 Sheet 3 of 14
	Rev 0

- BGS 1:50k superficial deposits**
- Head
  - Peat
  - Alluvium
  - Langley Silt
  - Shepperton Gravel
  - Kempton Park Gravel
  - Taplow Gravel
  - Lynch Hill Gravel
  - Surrey Hill Gravel
  - Caesar's Camp Gravel
  - River Terrace Deposits
  - Clay with Flints
  - Head Diamicton
  - Sand And Gravel Of Uncertain Age And Origin



Contains OS data © Crown copyright and database right (2019)  
 Contains British Geological Survey materials © NERC 2018

This drawing is not to be used in whole or part other than for the intended purpose and project as defined on this drawing. Refer to the contract for full terms and conditions.



- Legend**
- Order Limits
  - Order Limits 1km buffer
  - Section break
  - Section break
  - ⊕ SLP ground investigation boreholes
  - ⊕ BGS boreholes

This figure only shows SLP ground investigation boreholes for which relevant information was available at the time of writing the Soils and Geology chapter. Likewise, only BGS boreholes which have been used to inform the Soils and Geology chapter and appendices are shown.

Sheet displays parts of Section A and Section B

Rev	Rev. Date	Purpose of revision	Orig/Dwn	Checked	Rev'd	Apprv'd
0	22/03/2019	For Issue	VW	KT	HH	SH




Client  
Esso Petroleum Company, Limited  
Ermyn House,  
Ermyn Way,  
Leatherhead,  
Surrey,  
KT22 8UX



Drawing title  
**ENVIRONMENTAL STATEMENT  
SUPERFICIAL GEOLOGY  
APFP Reg. (2009) 5(2)(l)**

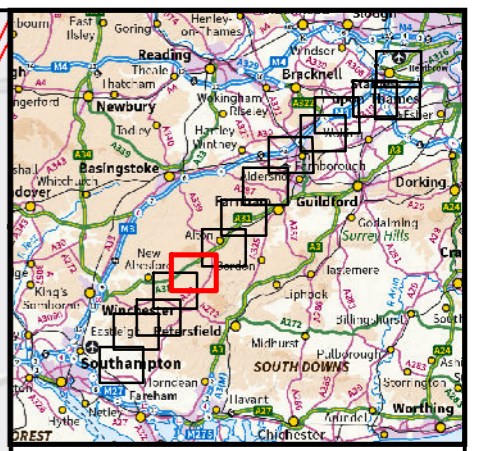
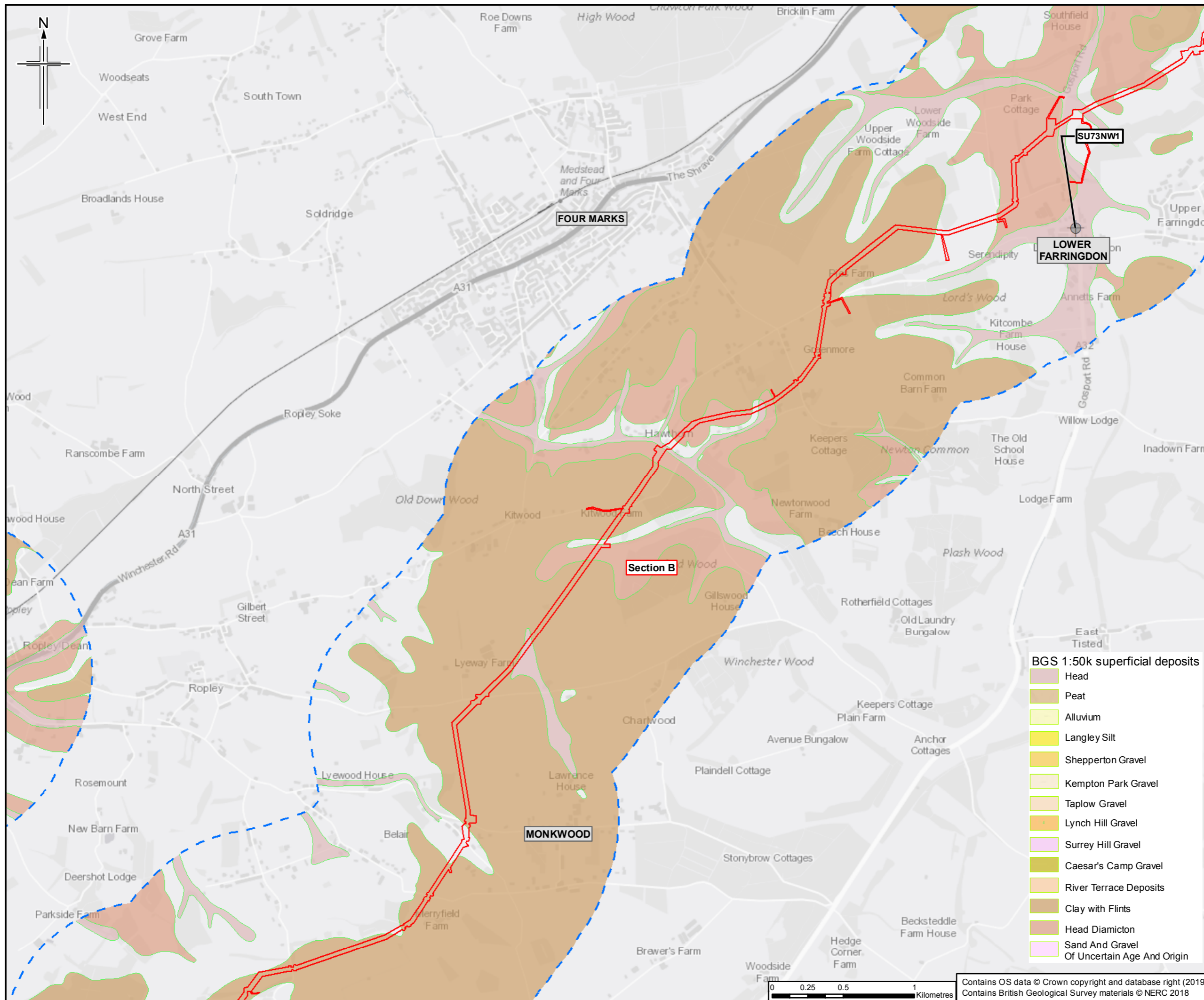
Drawing Status	For Issue
Scale	1:25,000 @ A3 DO NOT SCALE
Jacobs No.	B2325300
ProjectWise No.	B2325300-JAC-000-ENV-DRG-001042
Drawing number	Figure 11.4 Sheet 4 of 14
	Rev 0

- BGS 1:50k superficial deposits**
- Head
  - Peat
  - Alluvium
  - Langley Silt
  - Shepperton Gravel
  - Kempton Park Gravel
  - Taplow Gravel
  - Lynch Hill Gravel
  - Surrey Hill Gravel
  - Caesar's Camp Gravel
  - River Terrace Deposits
  - Clay with Flints
  - Head Diamicton
  - Sand And Gravel Of Uncertain Age And Origin



Contains OS data © Crown copyright and database right (2019)  
Contains British Geological Survey materials © NERC 2018

This drawing is not to be used in whole or part other than for the intended purpose and project as defined on this drawing. Refer to the contract for full terms and conditions.



- Legend**
- Order Limits
  - Order Limits 1km buffer
  - Section break
  - Section break
  - ⊕ SLP ground investigation boreholes
  - ⊕ BGS boreholes

This figure only shows SLP ground investigation boreholes for which relevant information was available at the time of writing the Soils and Geology chapter. Likewise, only BGS boreholes which have been used to inform the Soils and Geology chapter and appendices are shown.

Sheet displays part of Section B

Rev	Rev. Date	Purpose of revision	Orig/Dwn	Checked	Rev'd	Apprv'd
0	22/03/2019	For Issue	VW	KT	HH	SH

**JACOBS**  
 1188 Epsom Road, Wokingham, Wokingham, RG41 0TU, UK  
 Tel: +44(0)118 946 7000 Fax: +44(0)118 946 7001  
 www.jacobs.com

**Client**  
 Esso Petroleum Company, Limited  
 Ermyn House,  
 Ermyn Way,  
 Leatherhead,  
 Surrey,  
 KT22 8UX

**Project**

**Southampton to London Pipeline Project**

**Drawing title**

**ENVIRONMENTAL STATEMENT  
 SUPERFICIAL GEOLOGY  
 APFP Reg. (2009) 5(2)(l)**

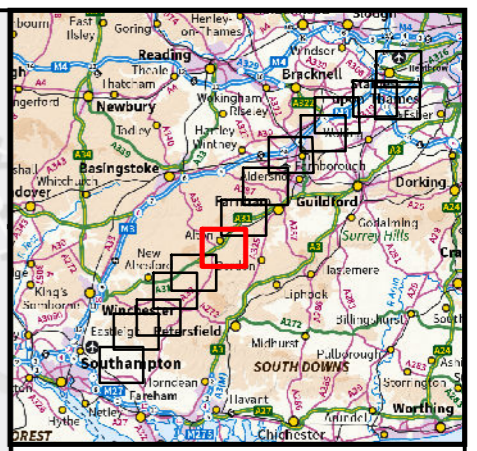
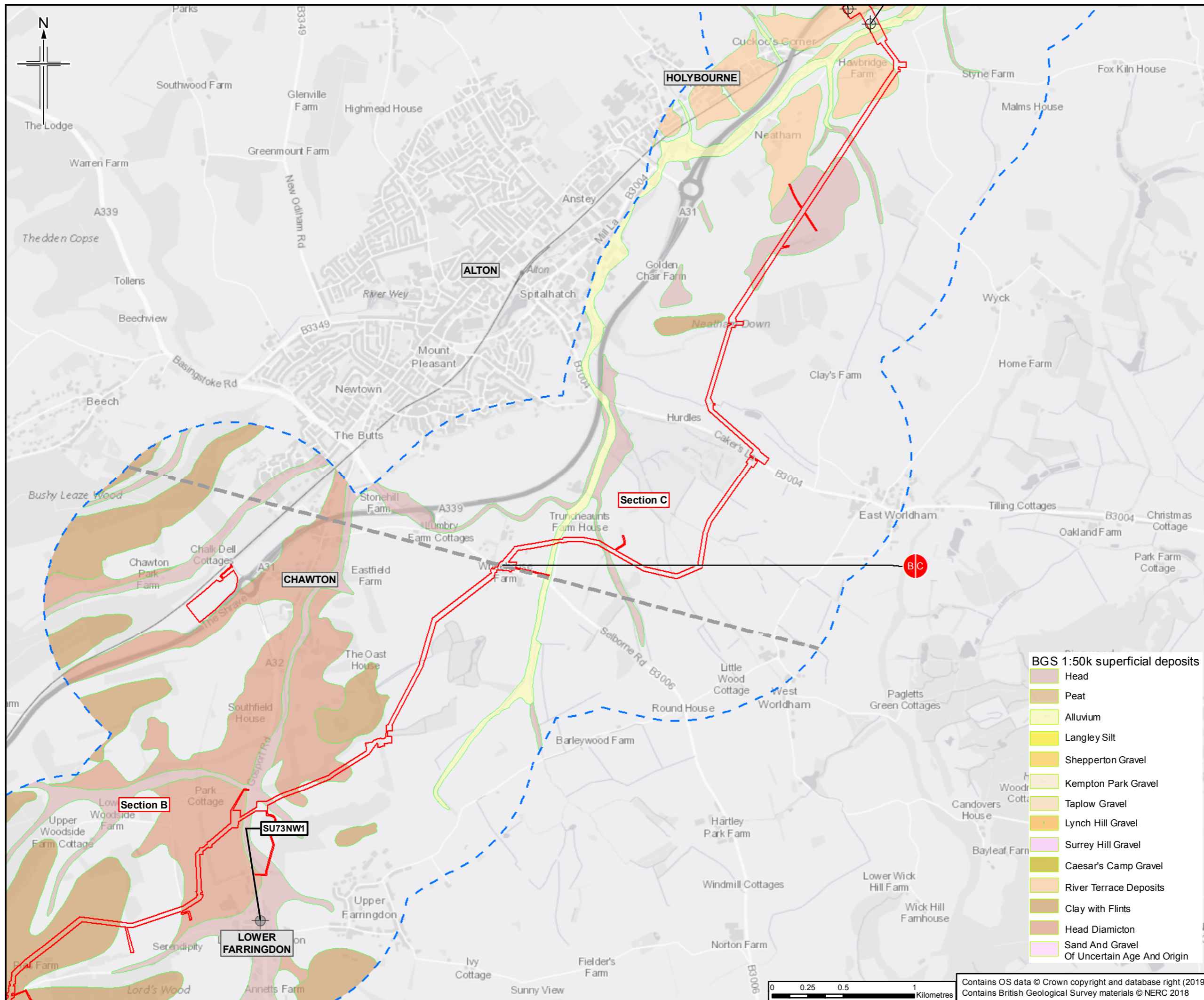
Drawing Status	For Issue
Scale	1:25,000 @ A3 DO NOT SCALE
Jacobs No.	B2325300
Project/Wise No.	B2325300-JAC-000-ENV-DRG-001042
Drawing number	Figure 11.4 Sheet 5 of 14
	Rev 0

- BGS 1:50k superficial deposits**
- Head
  - Peat
  - Alluvium
  - Langley Silt
  - Shepperton Gravel
  - Kempton Park Gravel
  - Taplow Gravel
  - Lynch Hill Gravel
  - Surrey Hill Gravel
  - Caesar's Camp Gravel
  - River Terrace Deposits
  - Clay with Flints
  - Head Diamicton
  - Sand And Gravel Of Uncertain Age And Origin



Contains OS data © Crown copyright and database right (2019)  
 Contains British Geological Survey materials © NERC 2018

This drawing is not to be used in whole or part other than for the intended purpose and project as defined on this drawing. Refer to the contract for full terms and conditions.



- Legend**
- Order Limits
  - Order Limits 1km buffer
  - Section break
  - Section break
  - ⊕ SLP ground investigation boreholes
  - ⊕ BGS boreholes

This figure only shows SLP ground investigation boreholes for which relevant information was available at the time of writing the Soils and Geology chapter. Likewise, only BGS boreholes which have been used to inform the Soils and Geology chapter and appendices are shown.

Sheet displays parts of Section B and Section C

Rev.	Rev. Date	Purpose of revision	Orig/Dwn	Checkd	Rev'd	Apprv'd
0	22/03/2019	For Issue	VW	KT	HH	SH

**JACOBS**  
 1180 Epsom Road, Weybridge, Middlesex, TW20 3EU UK  
 Tel: +44(0)181 946 7000 Fax: +44(0)181 946 7001  
 www.jacobs.com

Client  
 Esso Petroleum Company, Limited  
 Ermyn House,  
 Ermyn Way,  
 Leatherhead,  
 Surrey,  
 KT22 8UX

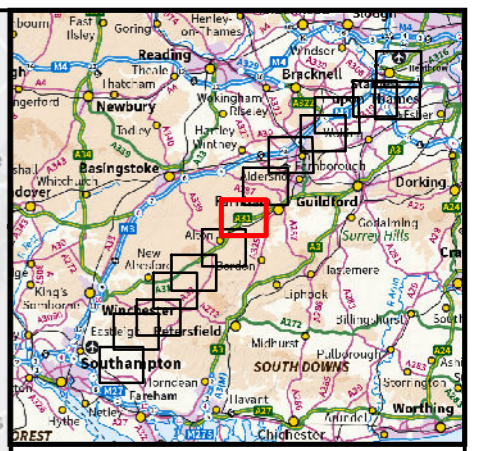
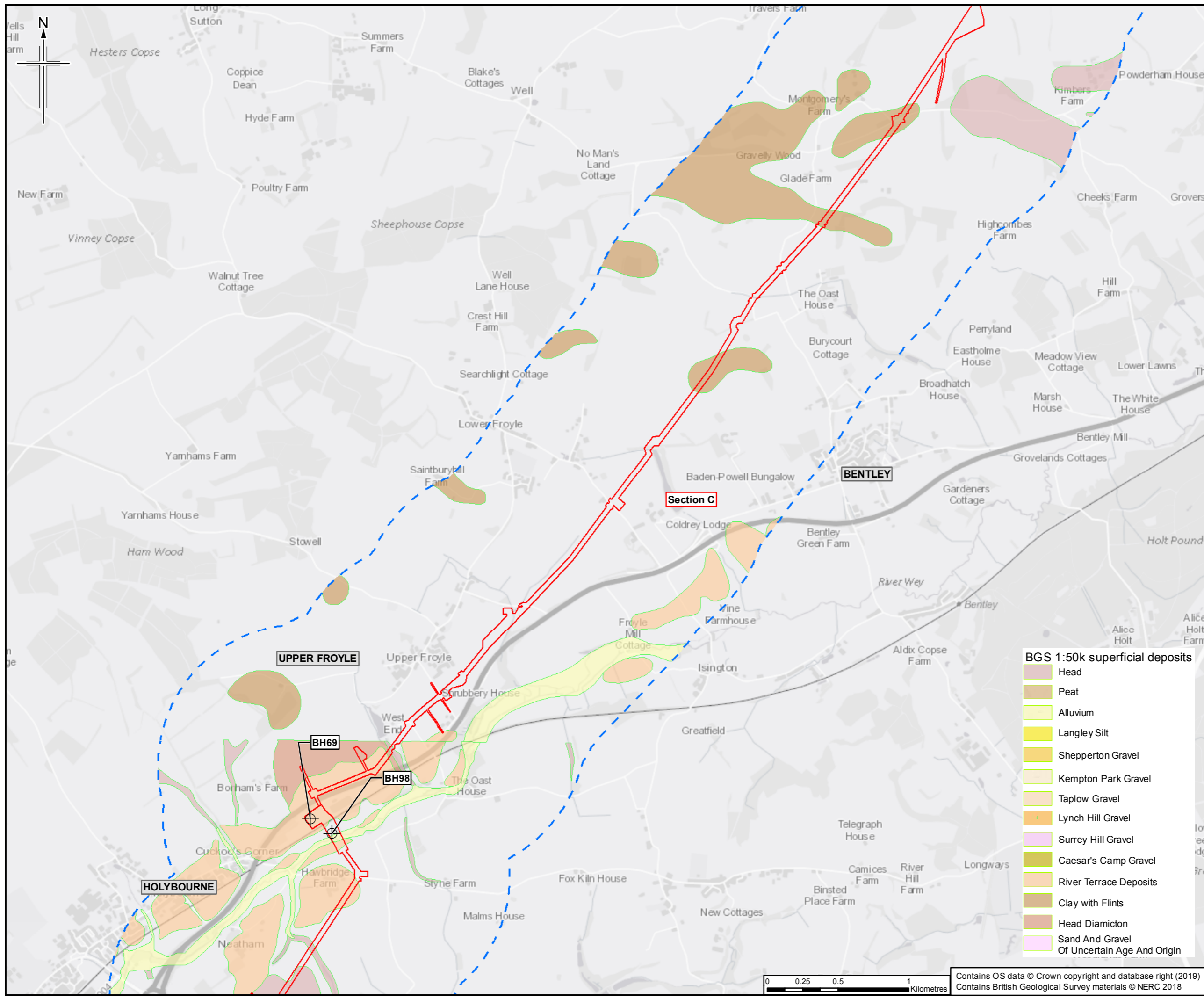
Project  
 Southampton to London Pipeline Project

Drawing title  
 ENVIRONMENTAL STATEMENT  
 SUPERFICIAL GEOLOGY  
 APFP Reg. (2009) 5(2)(l)

Drawing Status	For Issue
Scale	1:25,000 @ A3 DO NOT SCALE
Jacobs No.	B2325300
ProjectWise No.	B2325300-JAC-000-ENV-DRG-001042
Drawing number	Figure 11.4 Sheet 6 of 14
	Rev 0

- BGS 1:50k superficial deposits**
- Head
  - Peat
  - Alluvium
  - Langley Silt
  - Shepperton Gravel
  - Kempton Park Gravel
  - Taplow Gravel
  - Lynch Hill Gravel
  - Surrey Hill Gravel
  - Caesar's Camp Gravel
  - River Terrace Deposits
  - Clay with Flints
  - Head Diamicton
  - Sand And Gravel Of Uncertain Age And Origin

Contains OS data © Crown copyright and database right (2019)  
 Contains British Geological Survey materials © NERC 2018



- Legend**
- Order Limits
  - Order Limits 1km buffer
  - Section break
  - Section break
  - SLP ground investigation boreholes
  - BGS boreholes

This figure only shows SLP ground investigation boreholes for which relevant information was available at the time of writing the Soils and Geology chapter. Likewise, only BGS boreholes which have been used to inform the Soils and Geology chapter and appendices are shown.

Sheet displays part of Section C

- BGS 1:50k superficial deposits**
- Head
  - Peat
  - Alluvium
  - Langley Silt
  - Shepperton Gravel
  - Kempton Park Gravel
  - Taplow Gravel
  - Lynch Hill Gravel
  - Surrey Hill Gravel
  - Caesar's Camp Gravel
  - River Terrace Deposits
  - Clay with Flints
  - Head Diamicton
  - Sand And Gravel Of Uncertain Age And Origin

Rev	Rev. Date	Purpose of revision	Orig/Dwn	Checkd	Rev'd	Apprv'd
0	22/03/2019	For Issue	VW	KT	HH	SH

Author


**JACOBS**  
1180 Epcote Road, Windsor, Wokingham, RG41 0TU, UK  
Tel: +44(0)118 946 7000 Fax: +44(0)118 946 7001  
www.jacobs.com

Client  
Esso Petroleum Company, Limited  
Ermyn House,  
Ermyn Way,  
Leatherhead,  
Surrey,  
KT22 8UX

Project  
**Esso** | Southampton to London Pipeline Project

Drawing title  
**ENVIRONMENTAL STATEMENT  
SUPERFICIAL GEOLOGY  
APFP Reg. (2009) 5(2)(l)**

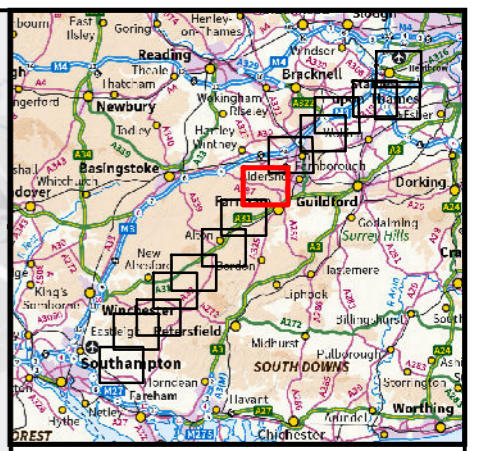
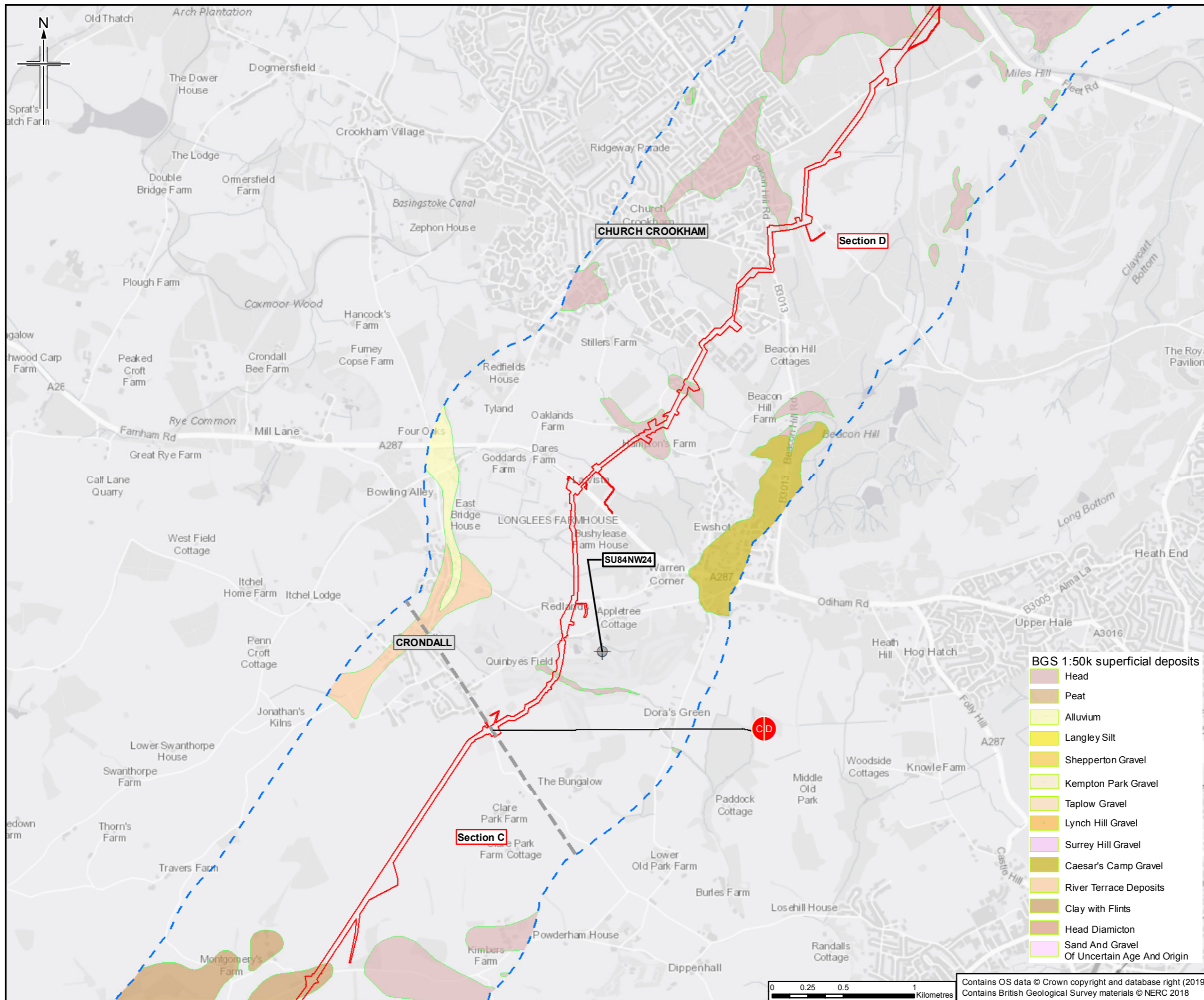
Drawing Status	For Issue
Scale	1:25,000 @ A3 DO NOT SCALE
Jacobs No.	B2325300
ProjectWise No.	B2325300-JAC-000-ENV-DRG-001042
Drawing number	Figure 11.4 Sheet 7 of 14
	Rev 0



Contains OS data © Crown copyright and database right (2019)  
Contains British Geological Survey materials © NERC 2018

This drawing is not to be used in whole or part other than for the intended purpose and project as defined on this drawing. Refer to the contract for full terms and conditions.





- Legend**
- Order Limits
  - Order Limits 1km buffer
  - Section break
  - Section break
  - ⊕ SLP ground investigation boreholes
  - ⊕ BGS boreholes

This figure only shows SLP ground investigation boreholes for which relevant information was available at the time of writing the Soils and Geology chapter. Likewise, only BGS boreholes which have been used to inform the Soils and Geology chapter and appendices are shown.

Sheet displays parts of Section C and Section D

Rev	Rev. Date	Purpose of revision	Orig/Dwn	Checkd	Rev'd	Apprv'd
0	22/03/2019	For Issue	VW	KT	HH	SH

**JACOBS**  
 1100 Etcoban Road, Weybridge, Middlesex, TW20 2EX UK  
 Tel: +44(0)181 946 7000 Fax: +44(0)181 946 7001  
 www.jacobs.com

**Client**  
 Esso Petroleum Company, Limited  
 Ermynt House,  
 Ermynt Way,  
 Leatherhead,  
 Surrey,  
 KT22 8UX

**Project**


**Southampton to London Pipeline Project**

**Drawing title**

**ENVIRONMENTAL STATEMENT  
 SUPERFICIAL GEOLOGY  
 APFP Reg. (2009) 5(2)(l)**

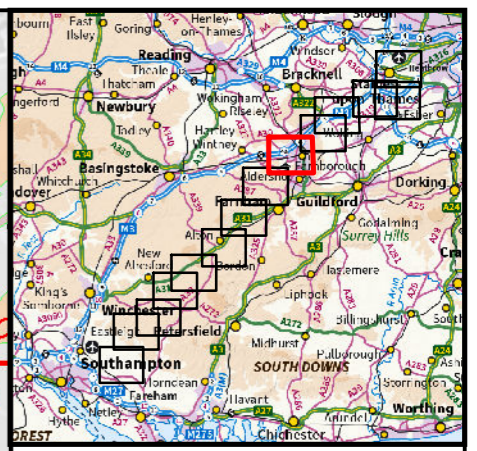
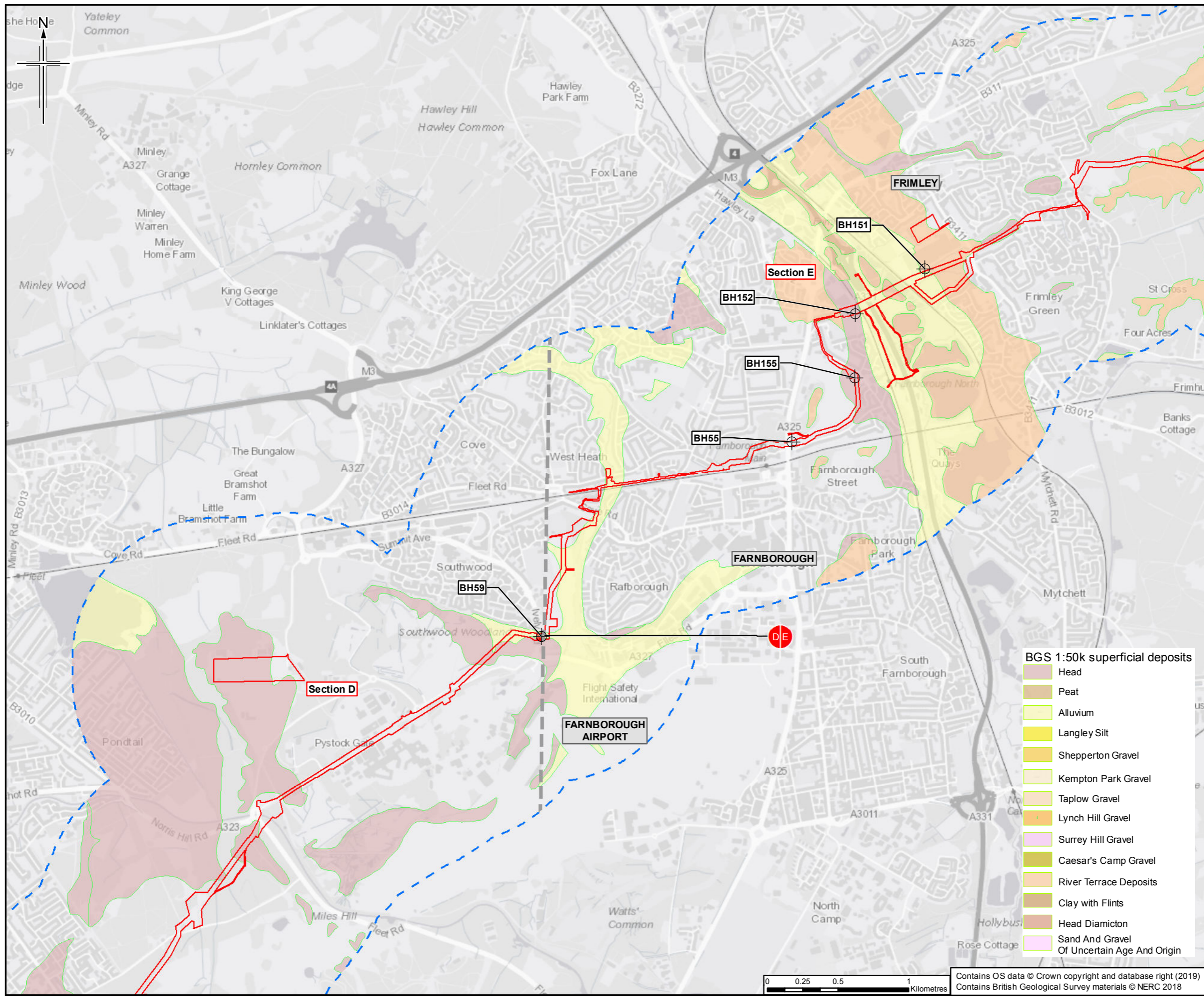
Drawing Status	For Issue
Scale	1:25,000 @ A3 DO NOT SCALE
Jacobs No.	B2325300
ProjectWise No.	B2325300-JAC-000-ENV-DRG-001042
Drawing number	Figure 11.4 Sheet 8 of 14
	Rev 0

- BGS 1:50k superficial deposits**
- Head
  - Peat
  - Alluvium
  - Langley Silt
  - Shepperton Gravel
  - Kempton Park Gravel
  - Taplow Gravel
  - Lynch Hill Gravel
  - Surrey Hill Gravel
  - Caesar's Camp Gravel
  - River Terrace Deposits
  - Clay with Flints
  - Head Diamicton
  - Sand And Gravel Of Uncertain Age And Origin



Contains OS data © Crown copyright and database right (2019)  
 Contains British Geological Survey materials © NERC 2018

This drawing is not to be used in whole or part other than for the intended purpose and project as defined on this drawing. Refer to the contract for full terms and conditions.



- Legend**
- Order Limits
  - Order Limits 1km buffer
  - Section break
  - Section break
  - ⊕ SLP ground investigation boreholes
  - ⊕ BGS boreholes

This figure only shows SLP ground investigation boreholes for which relevant information was available at the time of writing the Soils and Geology chapter. Likewise, only BGS boreholes which have been used to inform the Soils and Geology chapter and appendices are shown.

Sheet displays parts of Section D and Section E

0	22/03/2019	For Issue	VW	KT	HH	SH
Rev	Rev. Date	Purpose of revision	Orig/Dwn	Checked	Rev'd	Apprv'd

**JACOBS**  
 1100 E Skelton Road, Wokingham, RG40 0TU, UK  
 Tel: +44(0)118 946 7000 Fax: +44(0)118 946 7001  
 www.jacobs.com


Client  
 Esso Petroleum Company, Limited  
 Ermyn House,  
 Ermyn Way,  
 Leatherhead,  
 Surrey,  
 KT22 8UX

Project  
 Southampton to London Pipeline Project

Drawing title  
 ENVIRONMENTAL STATEMENT  
 SUPERFICIAL GEOLOGY  
 APFP Reg. (2009) 5(2)(l)

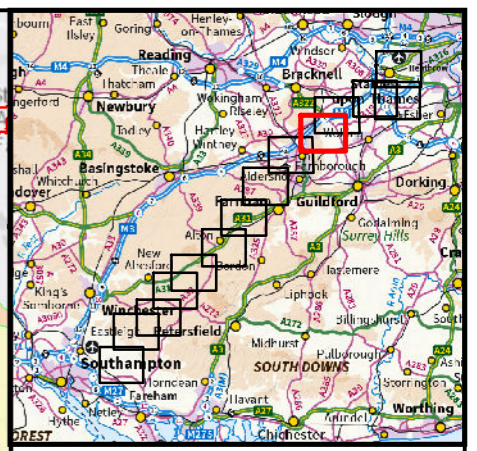
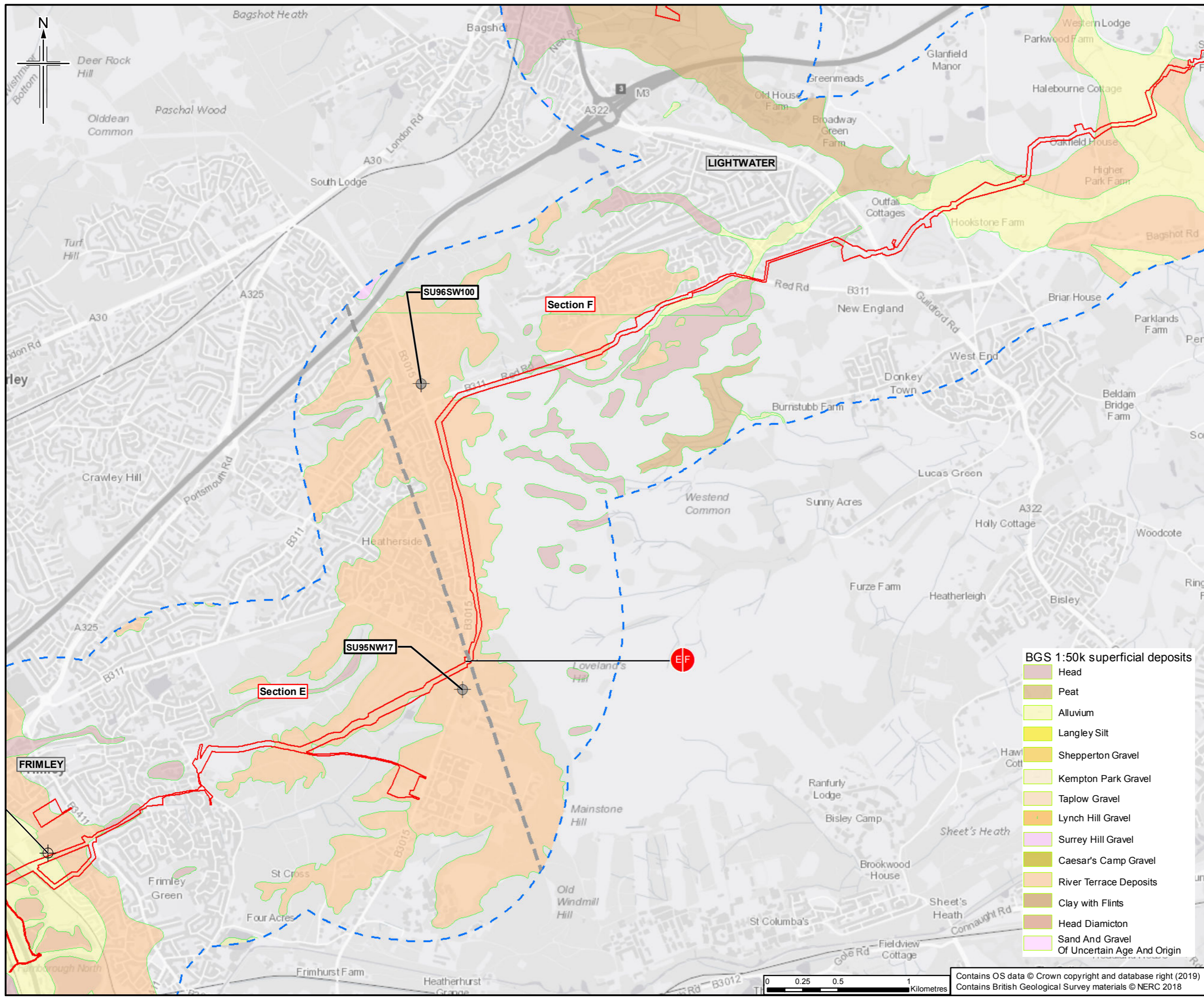
Drawing Status	For Issue
Scale	1:25,000 @ A3 DO NOT SCALE
Jacobs No.	B2325300
ProjectWise No.	B2325300-JAC-000-ENV-DRG-001042
Drawing number	Figure 11.4 Sheet 9 of 14
	Rev 0

- BGS 1:50k superficial deposits**
- Head
  - Peat
  - Alluvium
  - Langley Silt
  - Shepperton Gravel
  - Kempton Park Gravel
  - Taplow Gravel
  - Lynch Hill Gravel
  - Surrey Hill Gravel
  - Caesar's Camp Gravel
  - River Terrace Deposits
  - Clay with Flints
  - Head Diamicton
  - Sand And Gravel Of Uncertain Age And Origin



Contains OS data © Crown copyright and database right (2019)  
 Contains British Geological Survey materials © NERC 2018

This drawing is not to be used in whole or part other than for the intended purpose and project as defined on this drawing. Refer to the contract for full terms and conditions.



- Legend**
- Order Limits
  - Order Limits 1km buffer
  - Section break
  - Section break
  - ⊕  
○ SLP ground investigation boreholes
  - ⊕  
○ BGS boreholes

This figure only shows SLP ground investigation boreholes for which relevant information was available at the time of writing the Soils and Geology chapter. Likewise, only BGS boreholes which have been used to inform the Soils and Geology chapter and appendices are shown.

Sheet displays parts of Section E and Section F

0	22/03/2019	For Issue	VW	KT	HH	SH
Rev	Rev. Date	Purpose of revision	Orig/Dwn	Checked	Rev'd	Apprv'd

**JACOBS**  
 1100 Epsom Road, Wokingham, Wokingham, RG40 3TU, UK  
 Tel: +44(0)118 946 7000 Fax: +44(0)118 946 7001  
 www.jacobs.com

Client  
 Esso Petroleum Company, Limited  
 Ermyn House,  
 Ermyn Way,  
 Leatherhead,  
 Surrey,  
 KT22 8UX

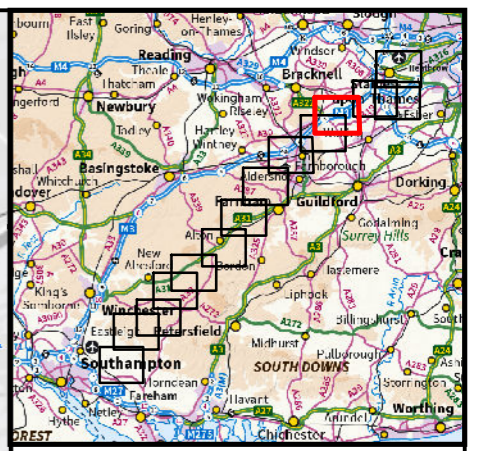
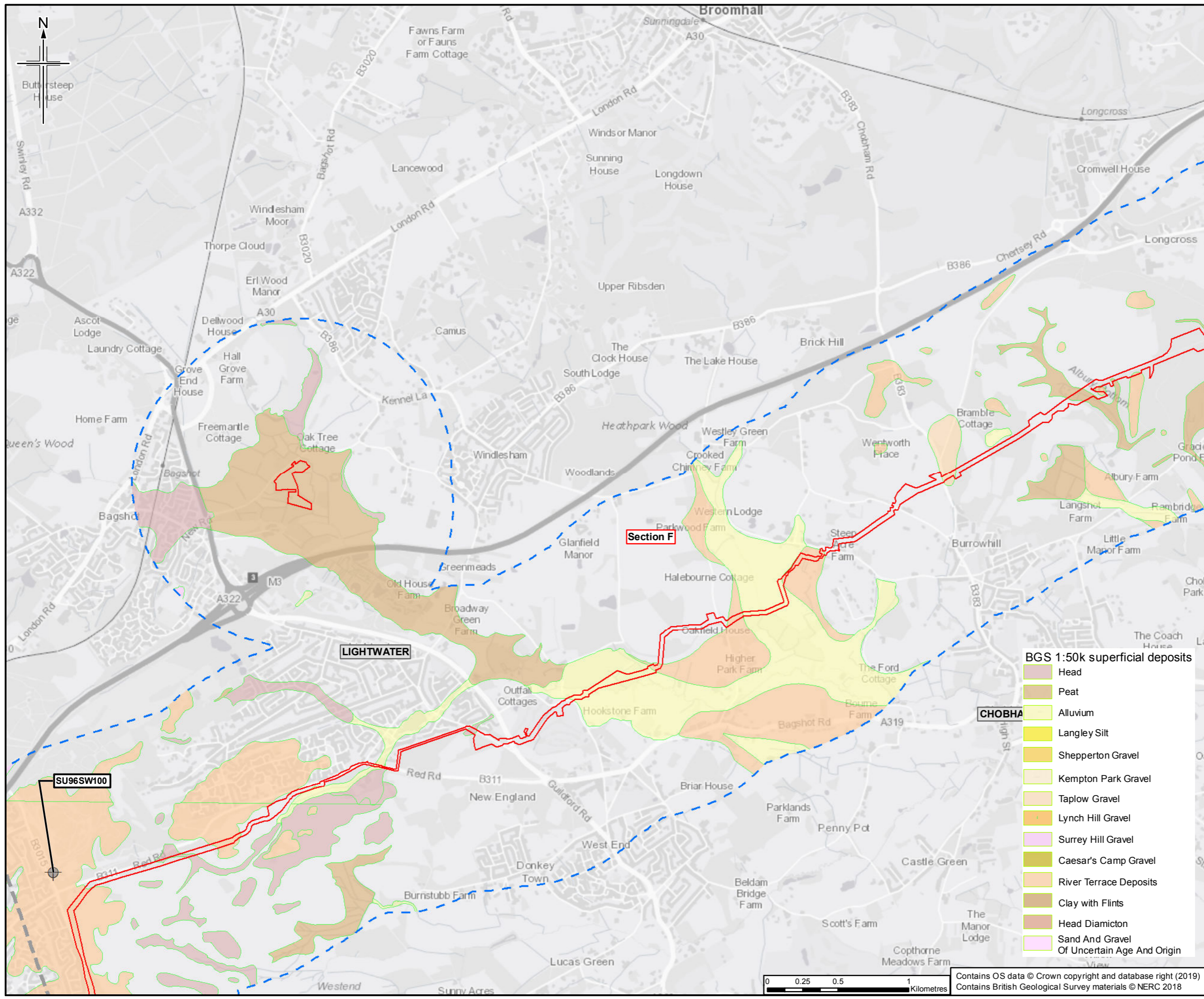
Project  
 Southampton to London Pipeline Project

Drawing title  
 ENVIRONMENTAL STATEMENT  
 SUPERFICIAL GEOLOGY  
 APFP Reg. (2009) 5(2)(l)

Drawing Status	For Issue
Scale	1:25,000 @ A3 DO NOT SCALE
Jacobs No.	B2325300
ProjectWise No.	B2325300-JAC-000-ENV-DRG-001042
Drawing number	Figure 11.4 Sheet 10 of 14
	Rev 0

- BGS 1:50k superficial deposits**
- Head
  - Peat
  - Alluvium
  - Langley Silt
  - Shepperton Gravel
  - Kempton Park Gravel
  - Taplow Gravel
  - Lynch Hill Gravel
  - Surrey Hill Gravel
  - Caesar's Camp Gravel
  - River Terrace Deposits
  - Clay with Flints
  - Head Diamicton
  - Sand And Gravel Of Uncertain Age And Origin

Contains OS data © Crown copyright and database right (2019)  
 Contains British Geological Survey materials © NERC 2018



- Legend**
- Order Limits
  - Order Limits 1km buffer
  - Section break
  - Section break
  - ⊕ SLP ground investigation boreholes
  - ⊕ BGS boreholes

This figure only shows SLP ground investigation boreholes for which relevant information was available at the time of writing the Soils and Geology chapter. Likewise, only BGS boreholes which have been used to inform the Soils and Geology chapter and appendices are shown.

Sheet displays part of Section F

Rev	Rev. Date	Purpose of revision	Orig/Dwn	Checkd	Rev'd	Apprv'd
0	22/03/2019	For Issue	VW	KT	HH	SH

**JACOBS**  
 1100 Eke Road, Wokingham, RG41 0TU, UK  
 Tel: +44(0)118 946 7000 Fax: +44(0)118 946 7001  
 www.jacobs.com


Client  
 Esso Petroleum Company, Limited  
 Ermyn House,  
 Ermyn Way,  
 Leatherhead,  
 Surrey,  
 KT22 8UX

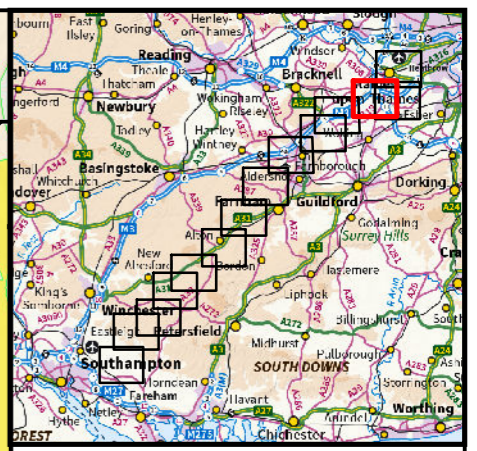
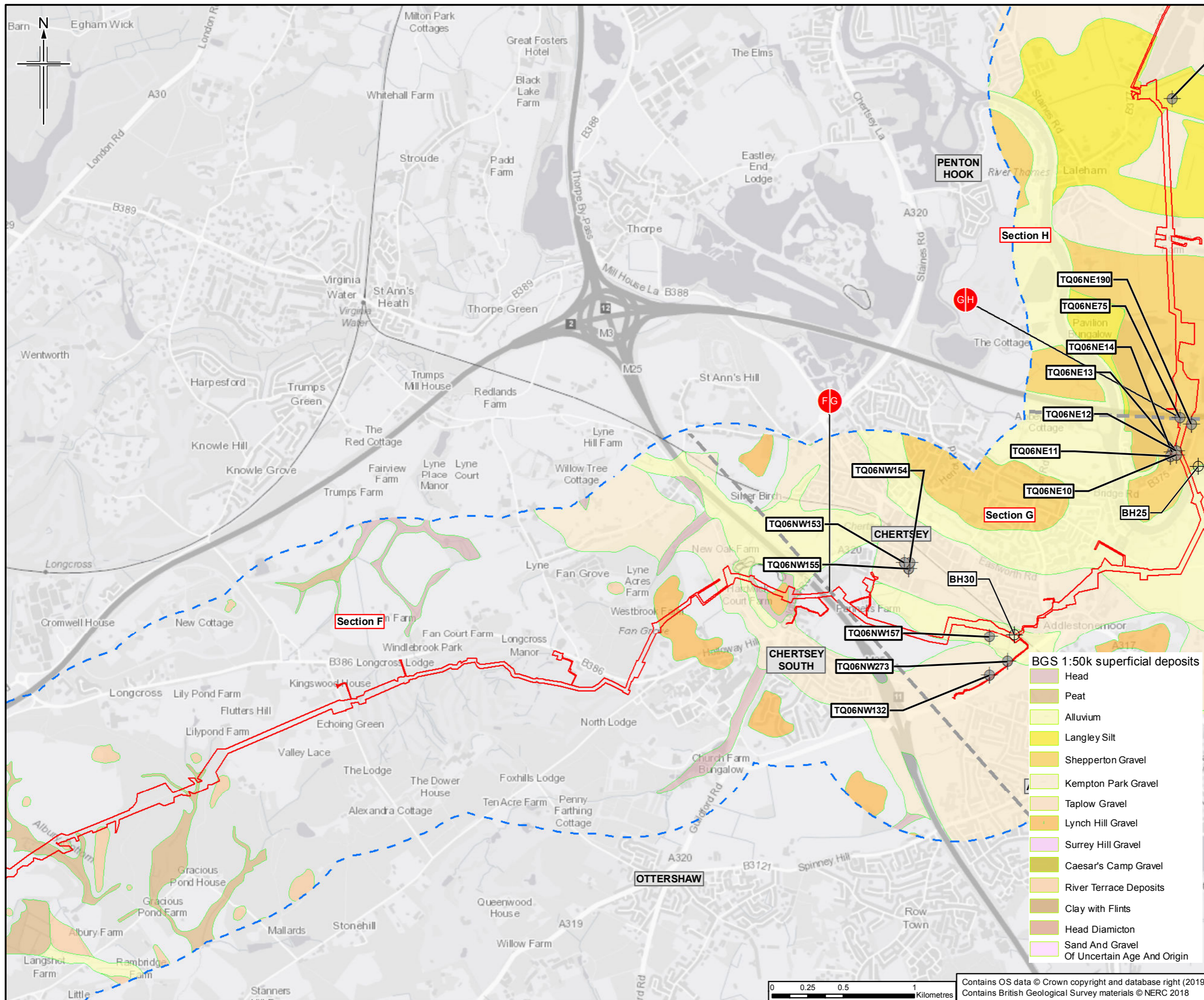
Project  
 Southampton to London Pipeline Project

Drawing title  
 ENVIRONMENTAL STATEMENT  
 SUPERFICIAL GEOLOGY  
 APFP Reg. (2009) 5(2)(l)

Drawing Status	For Issue
Scale	1:25,000 @ A3 DO NOT SCALE
Jacobs No.	B2325300
Project/Draw No.	B2325300-JAC-000-ENV-DRG-001042
Drawing number	Figure 11.4 Sheet 11 of 14
Rev	0

Contains OS data © Crown copyright and database right (2019)  
 Contains British Geological Survey materials © NERC 2018





- Legend**
- Order Limits
  - Order Limits 1km buffer
  - Section break
  - Section break
  - ⊕ SLP ground investigation boreholes
  - ⊕ BGS boreholes

This figure only shows SLP ground investigation boreholes for which relevant information was available at the time of writing the Soils and Geology chapter. Likewise, only BGS boreholes which have been used to inform the Soils and Geology chapter and appendices are shown.

Sheet displays parts of Section F, Section G and Section H

Rev	Rev. Date	Purpose of revision	Orig/Dwn	Checkd	Rev'd	Apprv'd
0	22/03/2019	For Issue	VW	KT	HH	SH

**JACOBS**  
 1188 Epsom Road, Weybridge, Middlesex, TW20 2EX, UK  
 Tel: +44(0)181 946 7000 Fax: +44(0)181 946 7001  
 www.jacobs.com


**Client**  
 Esso Petroleum Company, Limited  
 Ermyn House,  
 Ermyn Way,  
 Leatherhead,  
 Surrey,  
 KT22 8UX

**Project**  
**Southampton to London Pipeline Project**

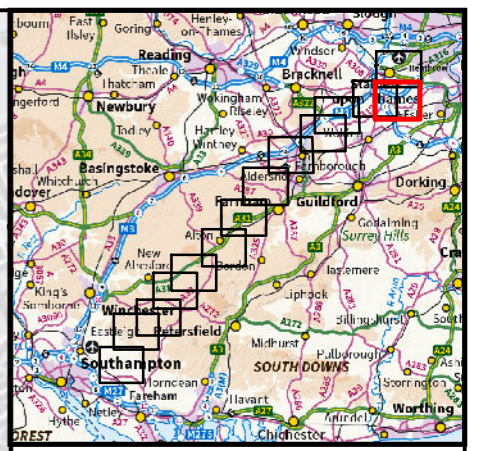
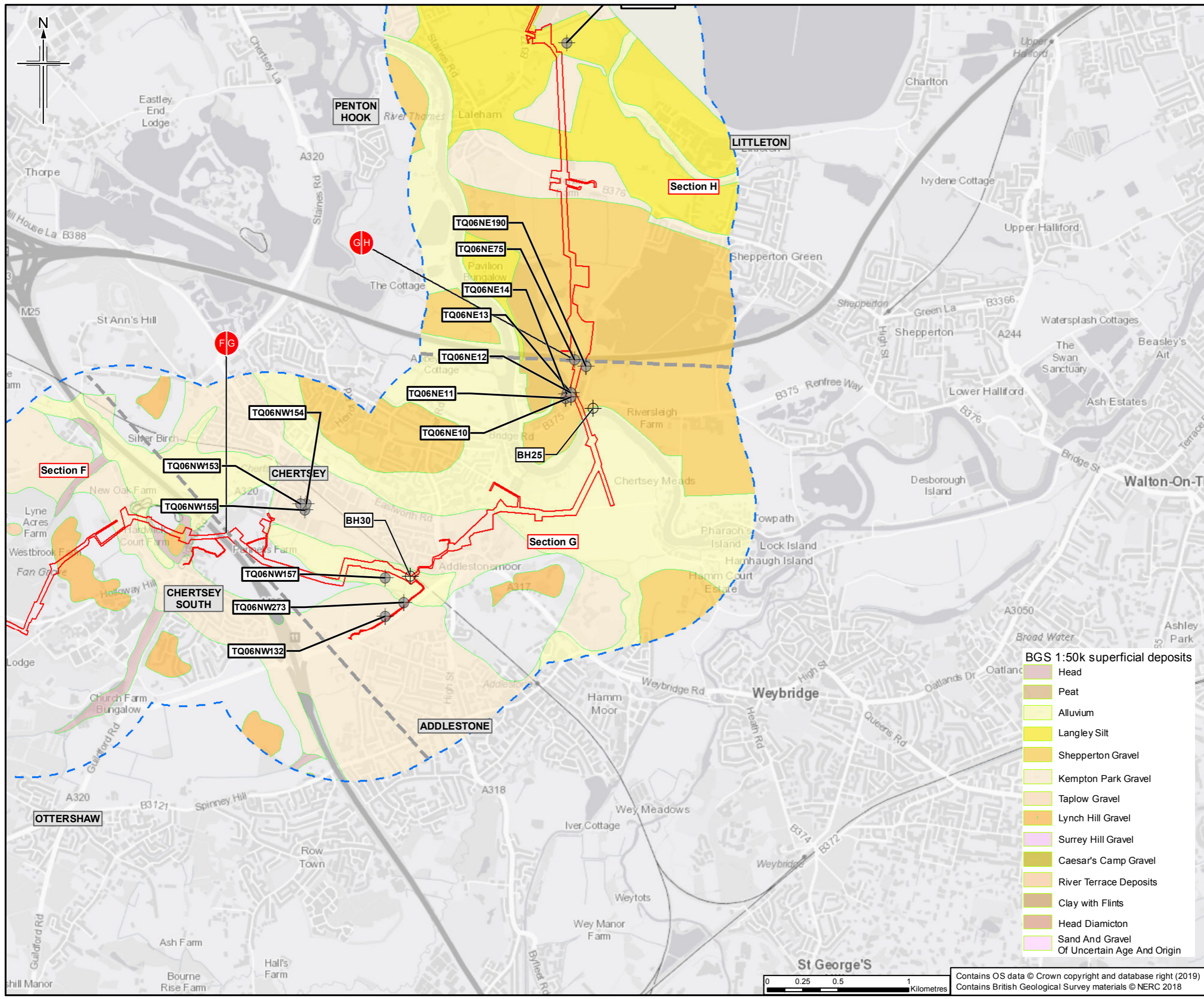
**Drawing title**  
 ENVIRONMENTAL STATEMENT  
 SUPERFICIAL GEOLOGY  
 APFP Reg. (2009) 5(2)(l)

Drawing Status	For Issue
Scale	1:25,000 @ A3 DO NOT SCALE
Jacobs No.	B2325300
ProjectWise No.	B2325300-JAC-000-ENV-DRG-001042
Drawing number	Figure 11.4 Sheet 12 of 14
	Rev 0

- BGS 1:50k superficial deposits**
- Head
  - Peat
  - Alluvium
  - Langley Silt
  - Shepperton Gravel
  - Kempton Park Gravel
  - Taplow Gravel
  - Lynch Hill Gravel
  - Surrey Hill Gravel
  - Caesar's Camp Gravel
  - River Terrace Deposits
  - Clay with Flints
  - Head Diamicton
  - Sand And Gravel Of Uncertain Age And Origin



Contains OS data © Crown copyright and database right (2019)  
 Contains British Geological Survey materials © NERC 2018



- Legend**
- Order Limits
  - Order Limits 1km buffer
  - Section break
  - Section break
  - ⊕ SLP ground investigation boreholes
  - ⊕ BGS boreholes

This figure only shows SLP ground investigation boreholes for which relevant information was available at the time of writing the Soils and Geology chapter. Likewise, only BGS boreholes which have been used to inform the Soils and Geology chapter and appendices are shown.

Sheet displays parts of Section F, Section G and Section H

0	22/03/2019	For Issue	VW	KT	HH	SH
Rev	Rev. Date	Purpose of revision	Orig/Dwn	Checked	Rev'd	Apprv'd

**JACOBS**  
 1100 E Colfax Road, Denver, Colorado, USA 80202  
 Tel: +44(0)118 946 7000 Fax: +44(0)118 946 7001  
 www.jacobs.com


Client  
 Esso Petroleum Company, Limited  
 Ermyn House,  
 Ermyn Way,  
 Leatherhead,  
 Surrey,  
 KT22 8UX

Project  
**Southampton to London Pipeline Project**

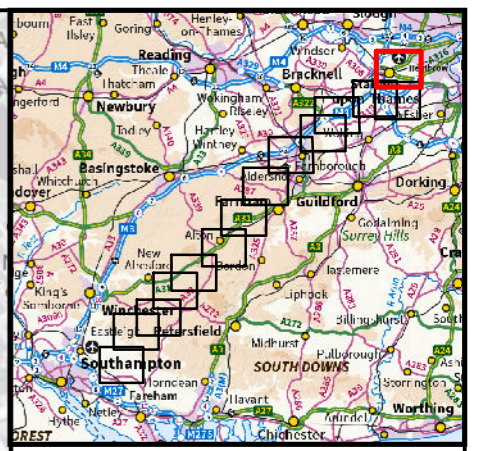
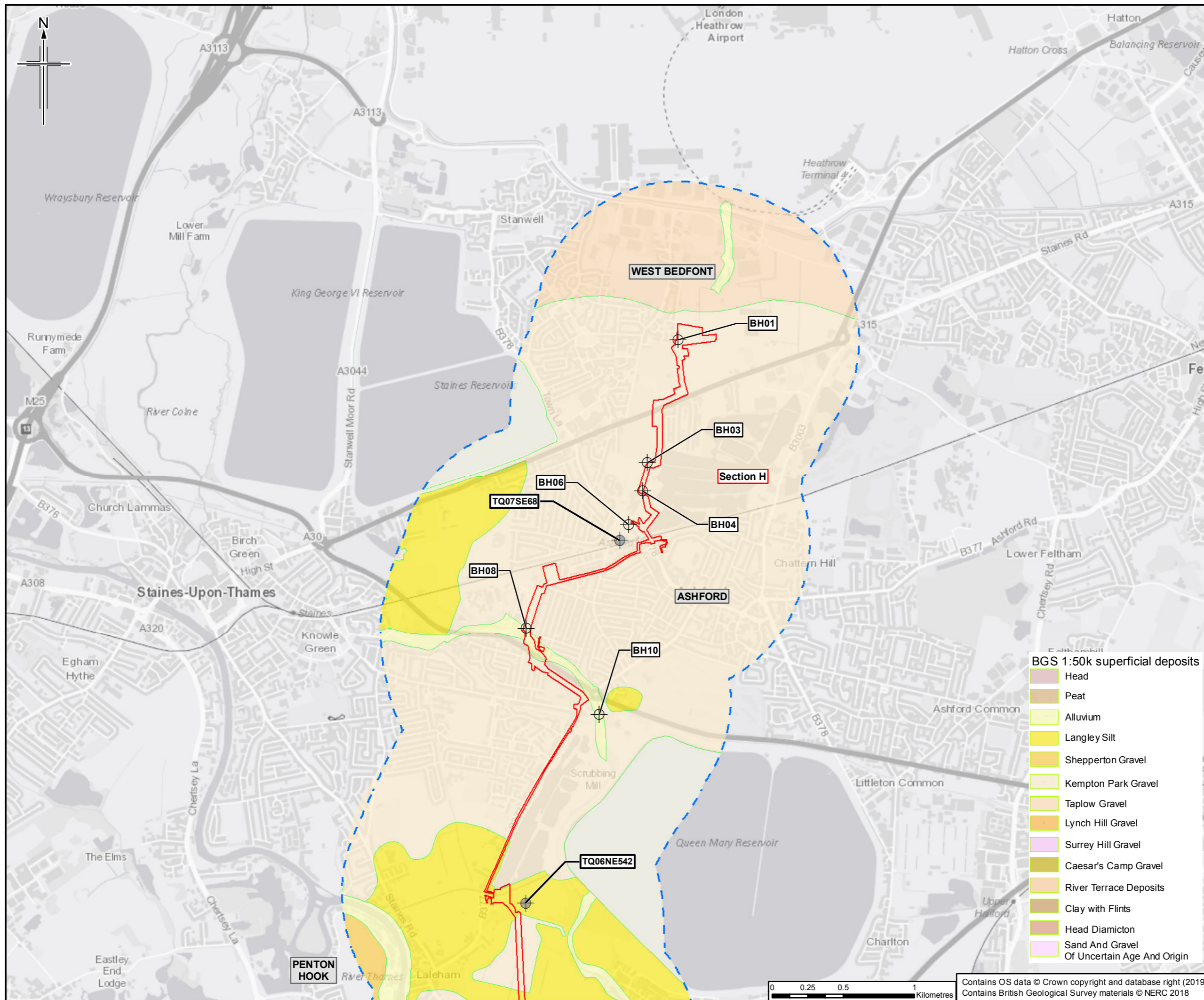
Drawing title  
**ENVIRONMENTAL STATEMENT  
 SUPERFICIAL GEOLOGY  
 APFP Reg. (2009) 5(2)(l)**

Drawing Status	For Issue
Scale	1:25,000 @ A3 DO NOT SCALE
Jacobs No.	B2325300
ProjectWise No.	B2325300-JAC-000-ENV-DRG-001042
Drawing number	Figure 11.4 Sheet 13 of 14
	Rev 0

- BGS 1:50k superficial deposits**
- Head
  - Peat
  - Alluvium
  - Langley Silt
  - Shepperton Gravel
  - Kempton Park Gravel
  - Taplow Gravel
  - Lynch Hill Gravel
  - Surrey Hill Gravel
  - Caesar's Camp Gravel
  - River Terrace Deposits
  - Clay with Flints
  - Head Diamicton
  - Sand And Gravel Of Uncertain Age And Origin



Contains OS data © Crown copyright and database right (2019)  
 Contains British Geological Survey materials © NERC 2018



- Legend**
- Order Limits
  - Order Limits 1km buffer
  - Section break
  - Section break
  - SLP ground investigation boreholes
  - BGS boreholes

This figure only shows SLP ground investigation boreholes for which relevant information was available at the time of writing the Soils and Geology chapter. Likewise, only BGS boreholes which have been used to inform the Soils and Geology chapter and appendices are shown.

Sheet displays part of Section H

0	22/03/2019	For Issue	VW	KT	HH	SH
Rev	Rev. Date	Purpose of revision	Orig/Dwn	Checked	Rev'd	Apprv'd

**JACOBS**  
 1100 Epsom Road, Weybridge, Middlesex, TW20 2EX, UK  
 Tel: +44(0)181 946 7000 Fax: +44(0)181 946 7001  
 www.jacobs.com

Client  
 Esso Petroleum Company, Limited  
 Ermyn House,  
 Ermyn Way,  
 Leatherhead,  
 Surrey,  
 KT22 8UX

Project  
**Southampton to London Pipeline Project**

Drawing title  
**ENVIRONMENTAL STATEMENT  
 SUPERFICIAL GEOLOGY  
 APFP Reg. (2009) 5(2)(l)**

Drawing Status	For Issue	
Scale	1:25,000 @ A3	DO NOT SCALE
Jacobs No.	B2325300	
ProjectWise No.	B2325300-JAC-000-ENV-DRG-001042	
Drawing number	Figure 11.4 Sheet 14 of 14	Rev 0

- BGS 1:50k superficial deposits**
- Head
  - Peat
  - Alluvium
  - Langley Silt
  - Shepperton Gravel
  - Kempton Park Gravel
  - Taplow Gravel
  - Lynch Hill Gravel
  - Surrey Hill Gravel
  - Caesar's Camp Gravel
  - River Terrace Deposits
  - Clay with Flints
  - Head Diamicton
  - Sand And Gravel Of Uncertain Age And Origin

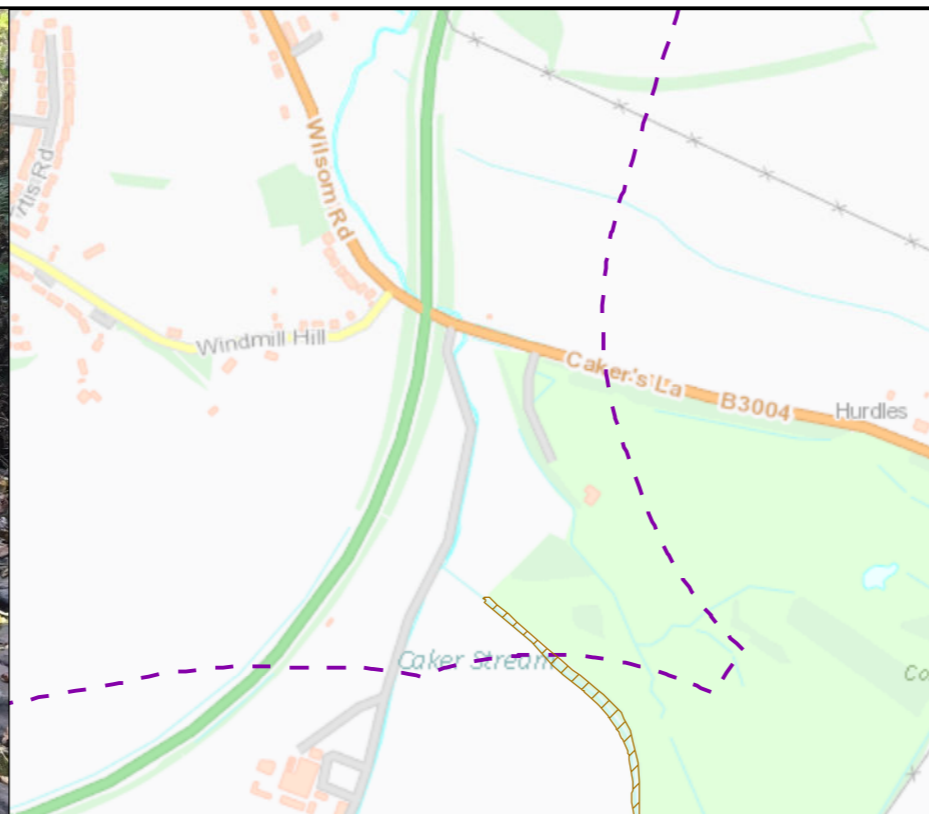


Contains OS data © Crown copyright and database right (2019)  
 Contains British Geological Survey materials © NERC 2018

This drawing is not to be used in whole or part other than for the intended purpose and project as defined on this drawing. Refer to the contract for full terms and conditions.



11.5.1: Water Lane SINC at E: 473263 N: 138012 approximately 470m northwest of Order Limits, looking southeast, (18/10/18), standard lens, showing typical appearance of Hollow Lane in Lower Greensand with Blue Rag siltstone pavement with ancient cart tracks. This photograph contains an image of a Jacobs employee who has consented to its use in this figure.



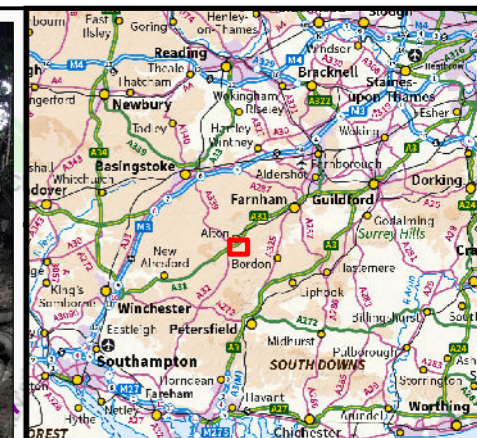
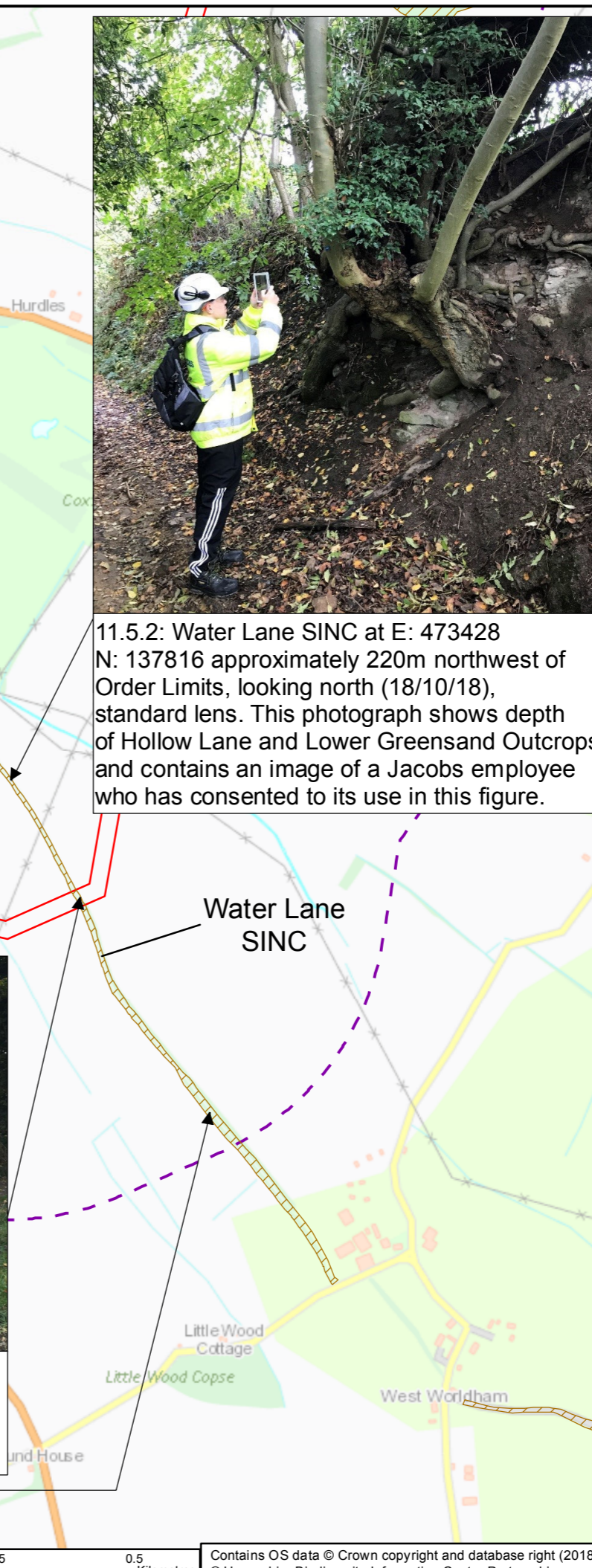
11.5.2: Water Lane SINC at E: 473428 N: 137816 approximately 220m northwest of Order Limits, looking north (18/10/18), standard lens. This photograph shows depth of Hollow Lane and Lower Greensand Outcrops and contains an image of a Jacobs employee who has consented to its use in this figure.



11.5.4: Water Lane SINC at E: 473788 N:137220 approximately 440m southeast of DFD crossing point, looking southeast, (18/10/18), standard lens, showing typical appearance of Hollow Lane in Lower Greensand with Blue Rag siltstone pavement and malmstone outcrops in lane walls.



11.5.3: Water Lane SINC at CN071 at possible pipeline location within the Order Limits, looking east-northeast, (18/10/18), standard lens, showing track at grade with surrounding fields.



- Legend**
- Order Limits
  - Order Limits 500m buffer
  - Site of Importance for Nature Conservation (SINC)

Sheet displays parts of Section B and Section C

0	09/03/2019	For Issue	ZR	KT	HH	SH
Rev.	Rev. Date	Purpose of revision	Orig/Dwn	Checkd	Rev'd	Apprv'd

Author: **JACOBS**  
 1180 Etcobas Road, Wokingham, Hampshire, RG41 0TU, UK  
 Tel: +44(0)118 946 7000 Fax: +44(0)118 946 7021  
 www.jacobs.com

Client: Esso Petroleum Company, Limited  
 Ermyn House,  
 Ermyn Way,  
 Leatherhead,  
 Surrey,  
 KT22 8UX

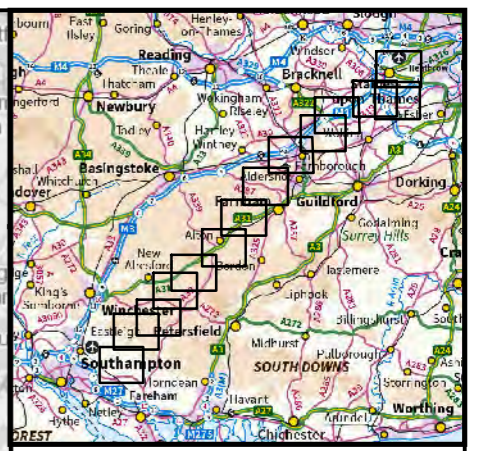
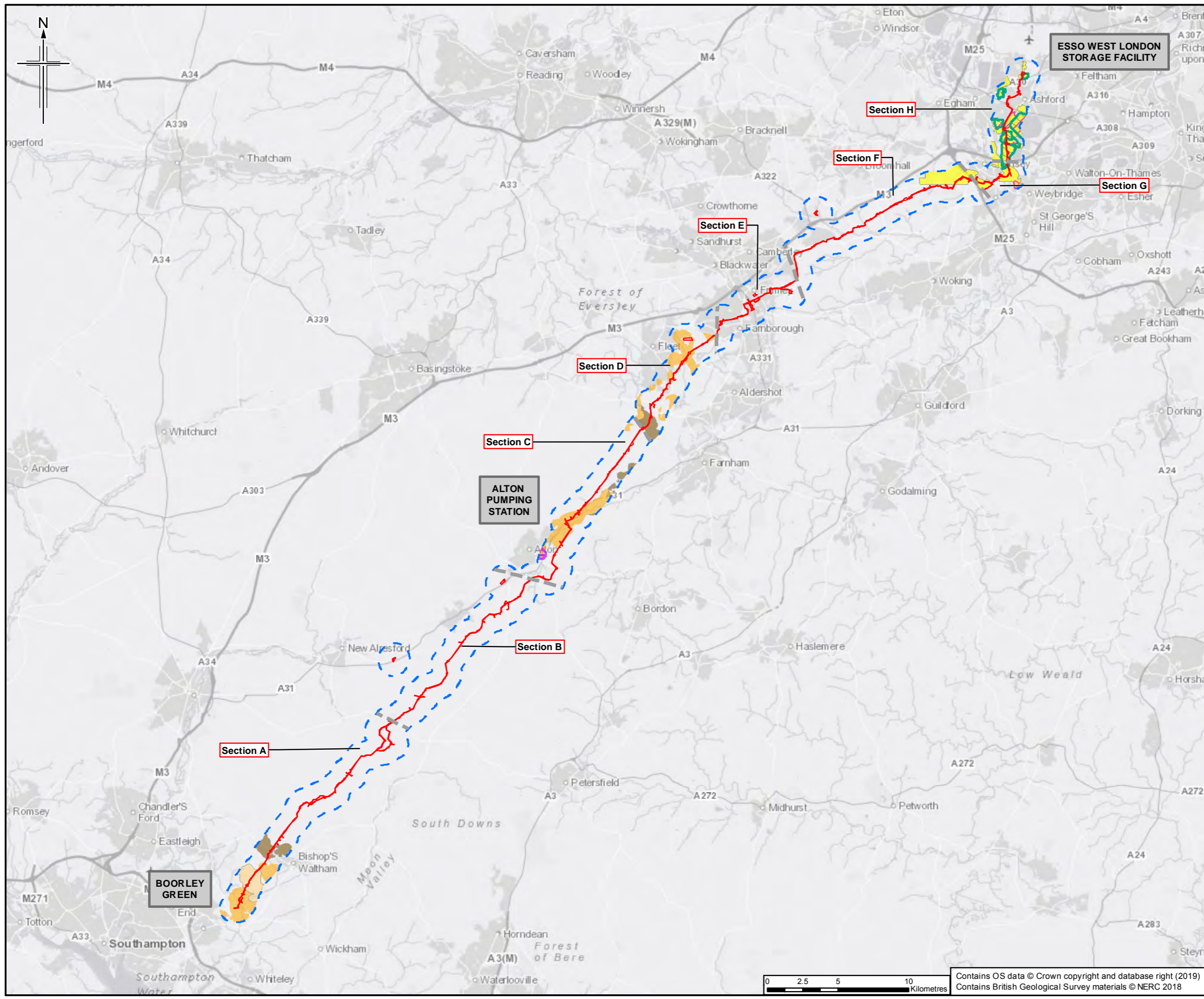
Project: **Esso** | Southampton to London Pipeline Project

Drawing title: ENVIRONMENTAL STATEMENT WATER LANE GEOLOGICAL SITE APFP Reg. (2009) 5(2)(l)

Drawing Status	For Issue	
Scale	1:10,000 @ A3	DO NOT SCALE
Jacobs No.	B2325300	
ProjectWise No.	B2325300-JAC-000-ENV-DRG-001044	
Drawing number	Figure 11.5 Sheet 1 of 1	Rev 0

Contains OS data © Crown copyright and database right (2018)  
 © Hampshire Biodiversity Information Centre Partnership





- Legend**
- Order Limits
  - Order Limits 1km buffer
  - Section break
  - Section break
- Surrey minerals information**
- Existing minerals site
  - Minerals Preferred Area
  - Minerals Safeguarding Area
- Hampshire minerals information**
- Minerals safeguarded site
  - Minerals Consultation Area – superficial soft sand and gravel
  - Minerals Consultation Area – brick clay
  - Minerals Consultation Area – soft sand

Hampshire County Council provided GIS data for Mineral and Waste Consultation Areas. These data were reviewed and no sites of relevance to Soils and Geology were identified within the Order Limits 1km buffer, since the sites were either related to waste (e.g. waste processing sites) or were dormant mineral extraction sites at which it is considered that no economically viable resources remain.

0	09/2019	For Issue	VW	KT	HH	SH
Rev.	Rev. Date	Purpose of revision	Orig/Dwn	Checked	Rev'd	Apprv'd

**JACOBS**  
 1185 Epsom Road, Wokingham, Wokingham, RG41 0TU, UK  
 Tel: +44(0)118 946 7000 Fax: +44(0)118 946 7001  
 www.jacobs.com

**Client**  
 Esso Petroleum Company, Limited  
 Ermyn House,  
 Ermyn Way,  
 Leatherhead,  
 Surrey,  
 KT22 8UX

**Project**  
**Southampton to London Pipeline Project**

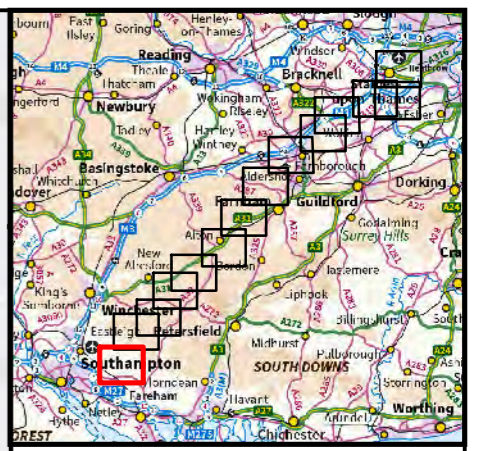
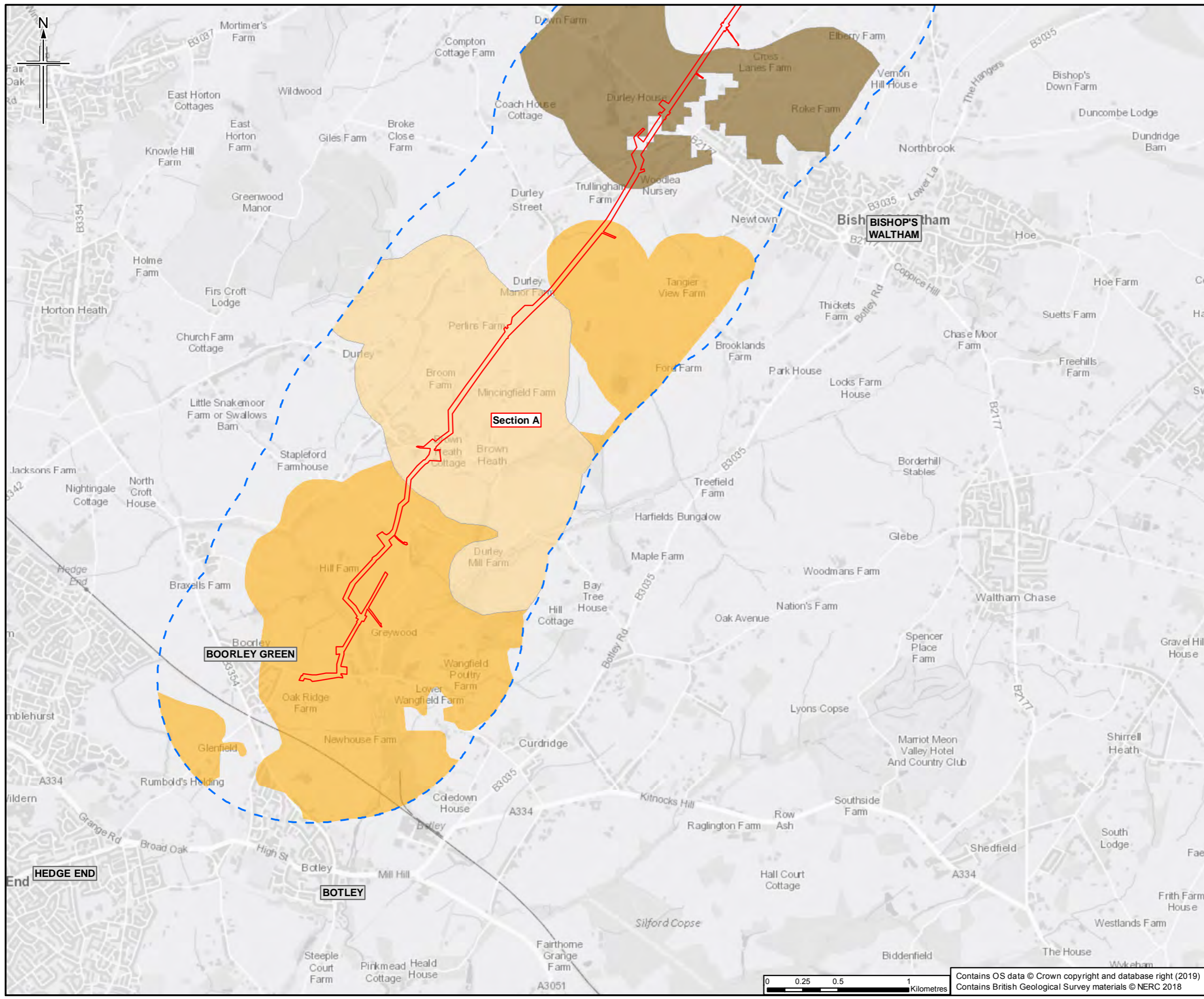
**Drawing title**  
 ENVIRONMENTAL STATEMENT  
 MINERALS  
 APFP Reg. (2009) 5(2)(l)

Drawing Status	For Issue	
Scale	1:250,000 @ A3	DO NOT SCALE
Jacobs No.	B2325300	
ProjectWise No.	B2325300-JAC-000-ENV-DRG-001043	
Drawing number	Figure 11.6 Key Plan	Rev 0



Contains OS data © Crown copyright and database right (2019)  
 Contains British Geological Survey materials © NERC 2018

This drawing is not to be used in whole or part other than for the intended purpose and project as defined on this drawing. Refer to the contract for full terms and conditions.



- Legend**
- Order Limits
  - Order Limits 1km buffer
  - Section break
  - Section break
- Surrey minerals information**
- Existing minerals site
  - Minerals Preferred Area
  - Minerals Safeguarding Area
- Hampshire minerals information**
- Minerals safeguarded site
  - Minerals Consultation Area – superficial soft sand and gravel
  - Minerals Consultation Area – brick clay
  - Minerals Consultation Area – soft sand

Hampshire County Council provided GIS data for Mineral and Waste Consultation Areas. These data were reviewed and no sites of relevance to Soils and Geology were identified within the Order Limits 1km buffer, since the sites were either related to waste (e.g. waste processing sites) or were dormant mineral extraction sites at which it is considered that no economically viable resources remain.

Sheet displays part of Section A

Rev	Rev. Date	Purpose of revision	Orig/Dwn	Checkd	Rev'd	Apprv'd
0	09/3/2019	For Issue	VW	KT	HH	SH


**JACOBS**  
 1180 Epsom Road, Weybridge, Wokingham, RG41 0TU UK  
 Tel: +44(0)118 946 7000 Fax: +44(0)118 946 7001  
 www.jacobs.com

Client  
 Esso Petroleum Company, Limited  
 Ermyn House,  
 Ermyn Way,  
 Leatherhead,  
 Surrey,  
 KT22 8UX

Project  
**Southampton to London Pipeline Project**

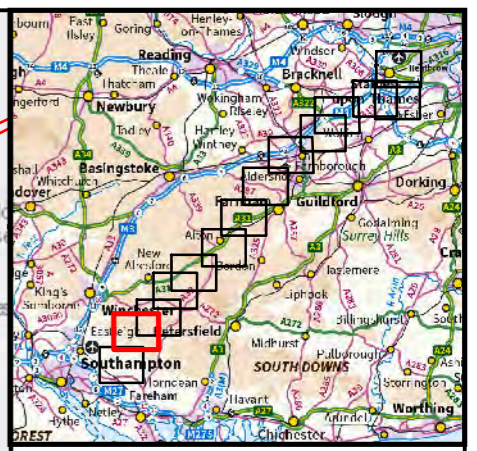
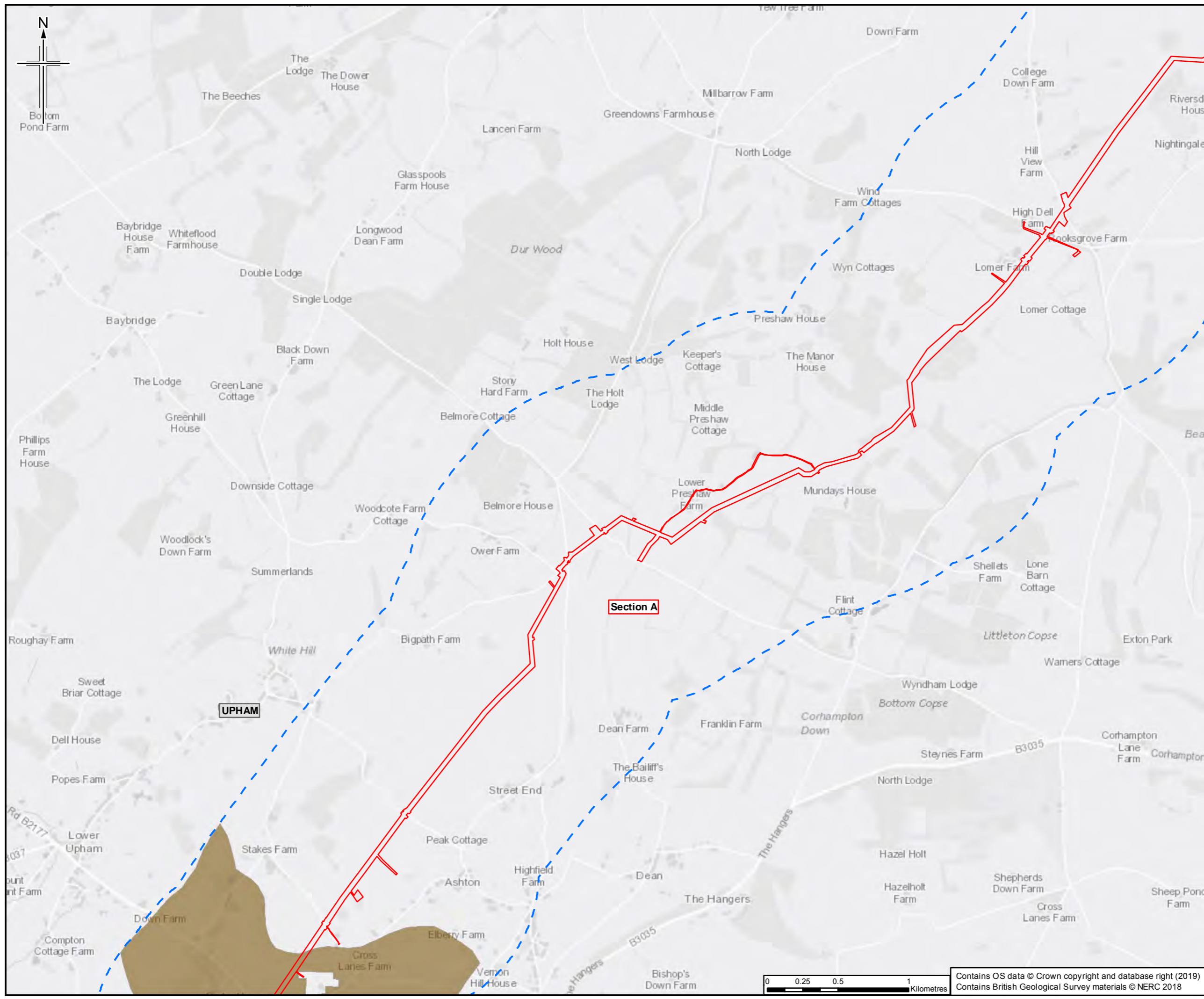
Drawing title  
**ENVIRONMENTAL STATEMENT  
 MINERALS  
 APFP Reg. (2009) 5(2)(l)**

Drawing Status	For Issue
Scale	1:25,000 @ A3 DO NOT SCALE
Jacobs No.	B2325300
ProjectWise No.	B2325300-JAC-000-ENV-DRG-001043
Drawing number	Figure 11.6 Sheet 1 of 14
Rev	0



Contains OS data © Crown copyright and database right (2019)  
 Contains British Geological Survey materials © NERC 2018

This drawing is not to be used in whole or part other than for the intended purpose and project as defined on this drawing. Refer to the contract for full terms and conditions.



- Legend**
- Order Limits
  - Order Limits 1km buffer
  - Section break
  - Section break
- Surrey minerals information**
- Existing minerals site
  - Minerals Preferred Area
  - Minerals Safeguarding Area
- Hampshire minerals information**
- Minerals safeguarded site
  - Minerals Consultation Area – superficial soft sand and gravel
  - Minerals Consultation Area – brick clay
  - Minerals Consultation Area – soft sand

Hampshire County Council provided GIS data for Mineral and Waste Consultation Areas. These data were reviewed and no sites of relevance to Soils and Geology were identified within the Order Limits 1km buffer, since the sites were either related to waste (e.g. waste processing sites) or were dormant mineral extraction sites at which it is considered that no economically viable resources remain.

Sheet displays part of Section A

0	09/2019	For Issue	VW	KT	HH	SH
Rev.	Rev. Date	Purpose of revision	Orig/Drawn	Checked	Rev'd	Apprv'd


**JACOBS**  
 1100 Etcetera Road, Wokingham, RG41 1TU, UK  
 Tel: +44(0)118 946 7000 Fax: +44(0)118 946 7001  
 www.jacobs.com

Client  
 Esso Petroleum Company, Limited  
 Ermyn House,  
 Ermyn Way,  
 Leatherhead,  
 Surrey,  
 KT22 8UX

Project  
 Southampton to London Pipeline Project

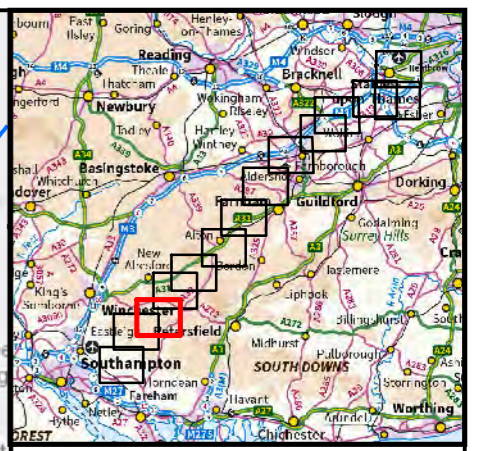
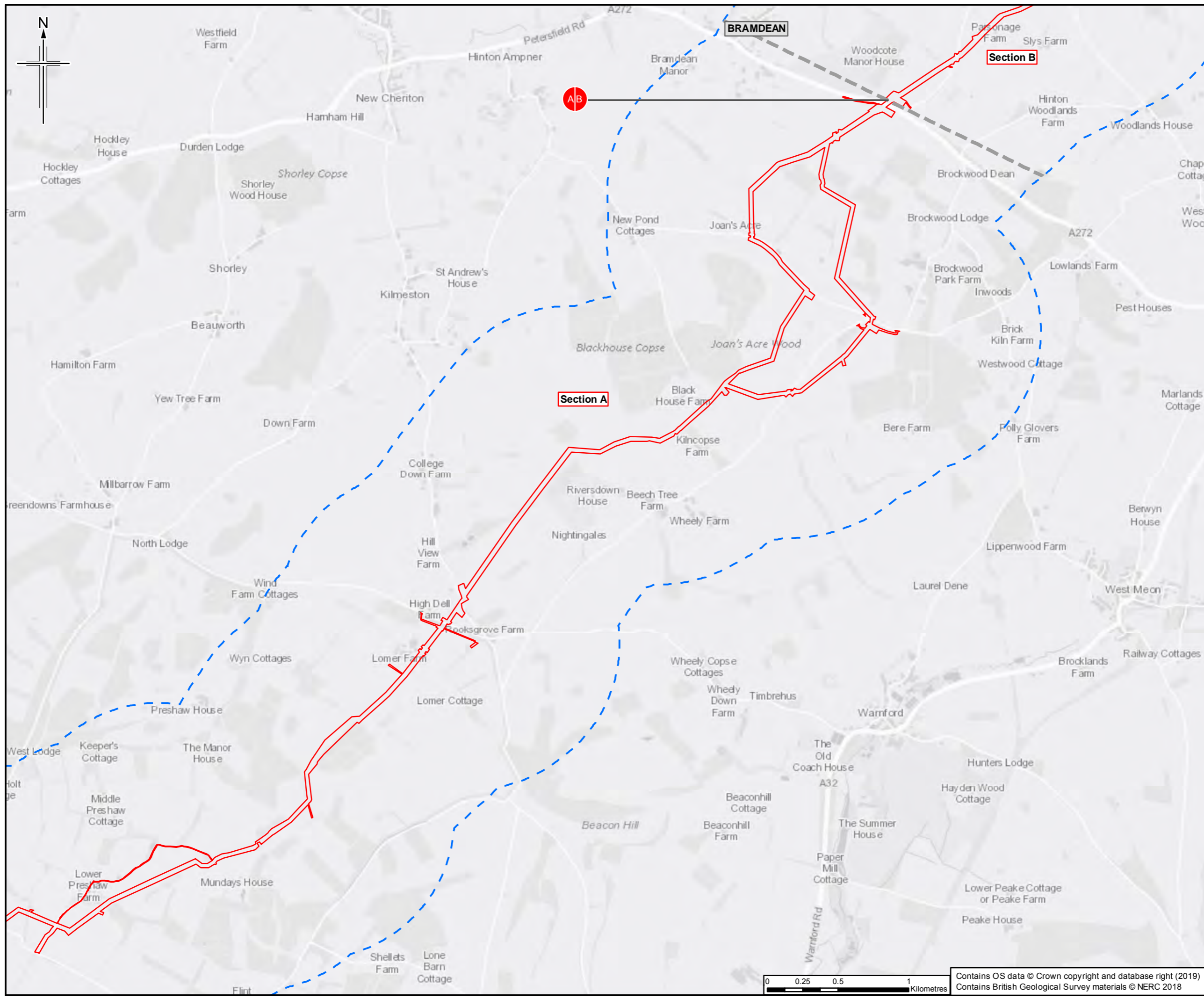
Drawing title  
 ENVIRONMENTAL STATEMENT  
 MINERALS  
 APFP Reg. (2009) 5(2)(l)

Drawing Status	For Issue	
Scale	1:25,000 @ A3	DO NOT SCALE
Jacobs No.	B2325300	
ProjectWise No.	B2325300-JAC-000-ENV-DRG-001043	
Drawing number	Figure 11.6 Sheet 2 of 14	Rev 0



Contains OS data © Crown copyright and database right (2019)  
 Contains British Geological Survey materials © NERC 2018

This drawing is not to be used in whole or part other than for the intended purpose and project as defined on this drawing. Refer to the contract for full terms and conditions.



- Legend**
- Order Limits
  - Order Limits 1km buffer
  - Section break
  - Section break
- Surrey minerals information**
- Existing minerals site
  - Minerals Preferred Area
  - Minerals Safeguarding Area
- Hampshire minerals information**
- Minerals safeguarded site
  - Minerals Consultation Area – superficial soft sand and gravel
  - Minerals Consultation Area – brick clay
  - Minerals Consultation Area – soft sand

Hampshire County Council provided GIS data for Mineral and Waste Consultation Areas. These data were reviewed and no sites of relevance to Soils and Geology were identified within the Order Limits 1km buffer, since the sites were either related to waste (e.g. waste processing sites) or were dormant mineral extraction sites at which it is considered that no economically viable resources remain.

Sheet displays parts of Section A and Section B

Rev	Rev. Date	Purpose of revision	Orig/Dwn	Checked	Rev'd	Apprv'd
0	09/2019	For Issue	VW	KT	HH	SH

**JACOBS**  
1180 Epsom Road, Wokingham, RG41 2TU, UK  
Tel: +44(0)118 946 7000 Fax: +44(0)118 946 7001  
www.jacobs.com

**Client**  
Esso Petroleum Company, Limited  
Ermyn House,  
Ermyn Way,  
Leatherhead,  
Surrey,  
KT22 8UX


**Project**

Southampton to London Pipeline Project

**Drawing title**

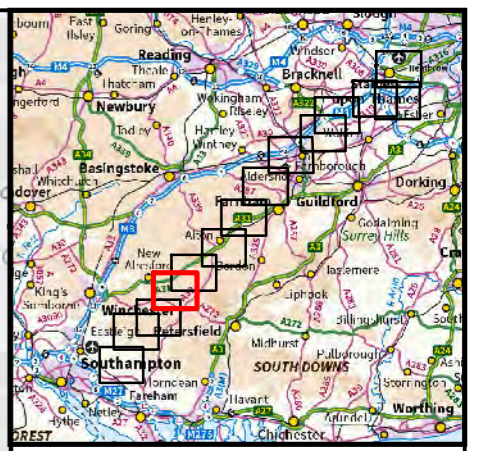
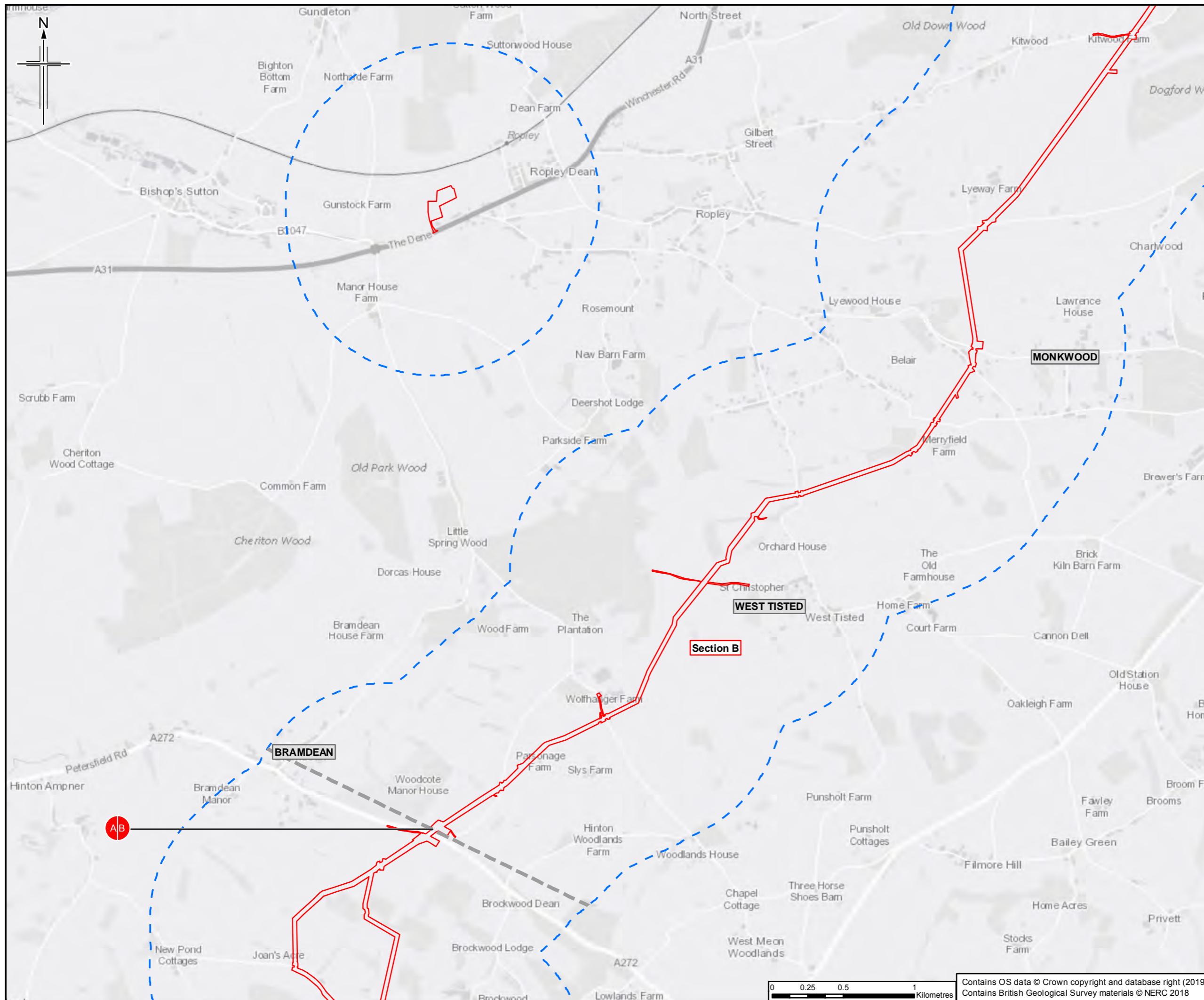
**ENVIRONMENTAL STATEMENT  
MINERALS  
APFP Reg. (2009) 5(2)(l)**

Drawing Status	For Issue	
Scale	1:25,000 @ A3	DO NOT SCALE
Jacobs No.	B2325300	
ProjectWise No.	B2325300-JAC-000-ENV-DRG-001043	
Drawing number	Figure 11.6 Sheet 3 of 14	Rev 0



Contains OS data © Crown copyright and database right (2019)  
Contains British Geological Survey materials © NERC 2018

This drawing is not to be used in whole or part other than for the intended purpose and project as defined on this drawing. Refer to the contract for full terms and conditions.



- Legend**
- Order Limits
  - Order Limits 1km buffer
  - Section break
  - Section break
- Surrey minerals information**
- Existing minerals site
  - Minerals Preferred Area
  - Minerals Safeguarding Area
- Hampshire minerals information**
- Minerals safeguarded site
  - Minerals Consultation Area – superficial soft sand and gravel
  - Minerals Consultation Area – brick clay
  - Minerals Consultation Area – soft sand

Hampshire County Council provided GIS data for Mineral and Waste Consultation Areas. These data were reviewed and no sites of relevance to Soils and Geology were identified within the Order Limits 1km buffer, since the sites were either related to waste (e.g. waste processing sites) or were dormant mineral extraction sites at which it is considered that no economically viable resources remain.

Sheet displays parts of Section A and Section B

Rev	Rev. Date	Purpose of revision	Orig/Dwn	Checked	Rev'd	Apprv'd
0	06/3/2019	For Issue	VW	KT	HH	SH


**JACOBS**  
 1100 Epsom Road, Wokingham, Wokingham, RG41 1TU, UK  
 Tel: +44(0)118 946 7000 Fax: +44(0)118 946 7001  
 www.jacobs.com

Client  
 Esso Petroleum Company, Limited  
 Ermyn House,  
 Ermyn Way,  
 Leatherhead,  
 Surrey,  
 KT22 8UX

Project  
 Southampton to London Pipeline Project

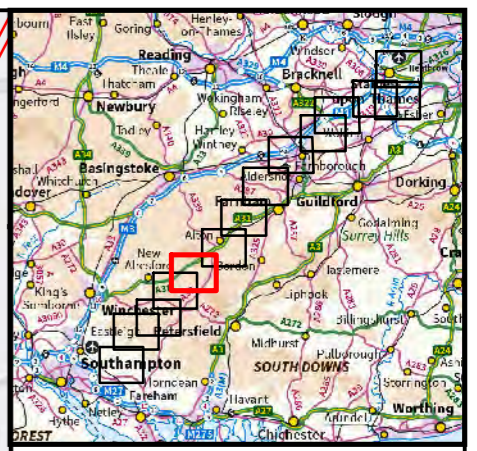
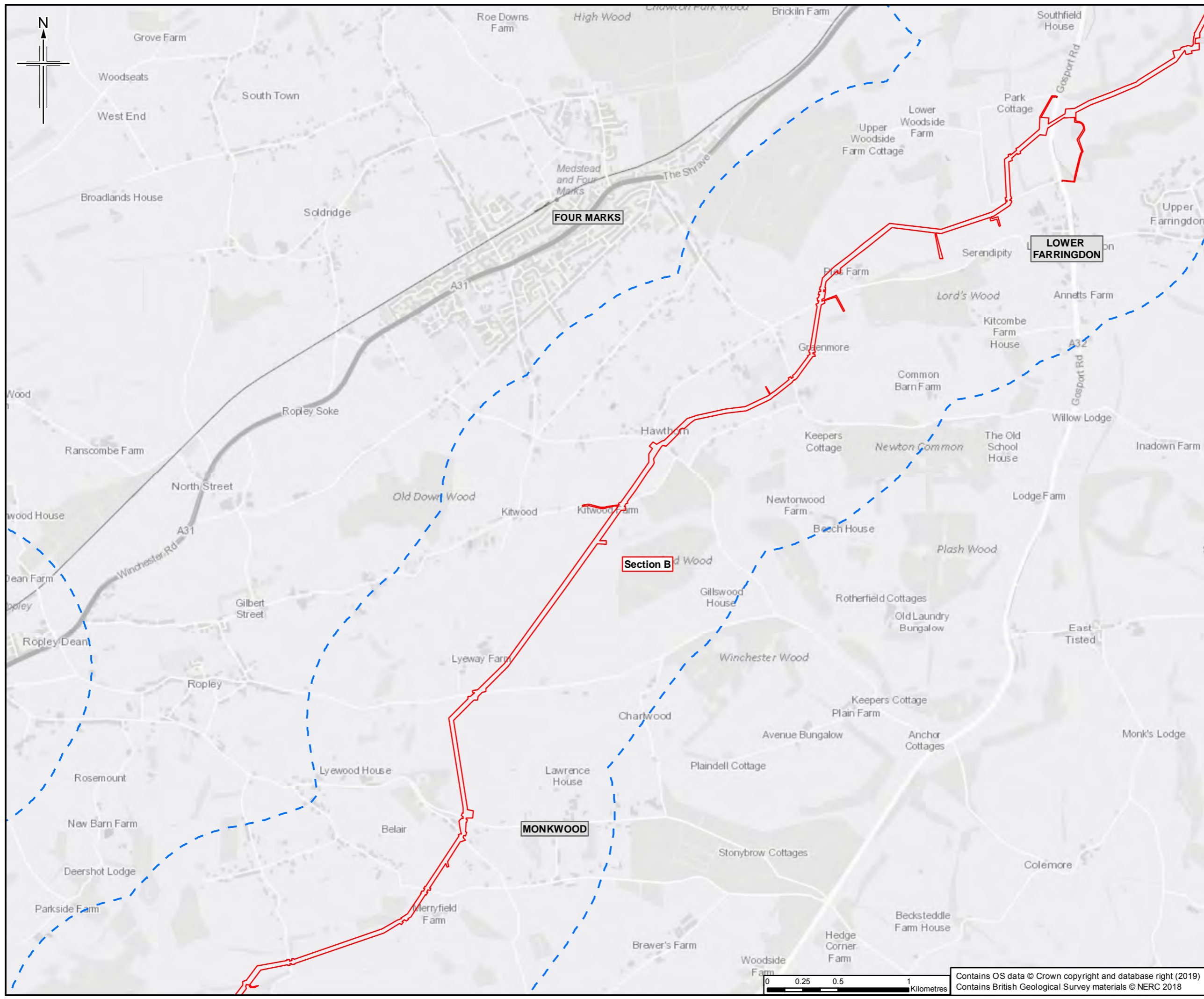
Drawing title  
 ENVIRONMENTAL STATEMENT  
 MINERALS  
 APFP Reg. (2009) 5(2)(l)

Drawing Status	For Issue
Scale	1:25,000 @ A3 DO NOT SCALE
Jacobs No.	B2325300
Project/Issue No.	B2325300-JAC-000-ENV-DRG-001043
Drawing number	Figure 11.6 Sheet 4 of 14
Rev	0



Contains OS data © Crown copyright and database right (2019)  
 Contains British Geological Survey materials © NERC 2018

This drawing is not to be used in whole or part other than for the intended purpose and project as defined on this drawing. Refer to the contract for full terms and conditions.



- Legend**
- Order Limits
  - Order Limits 1km buffer
  - Section break
  - Section break
- Surrey minerals information**
- Existing minerals site
  - Minerals Preferred Area
  - Minerals Safeguarding Area
- Hampshire minerals information**
- Minerals safeguarded site
  - Minerals Consultation Area – superficial soft sand and gravel
  - Minerals Consultation Area – brick clay
  - Minerals Consultation Area – soft sand

Hampshire County Council provided GIS data for Mineral and Waste Consultation Areas. These data were reviewed and no sites of relevance to Soils and Geology were identified within the Order Limits 1km buffer, since the sites were either related to waste (e.g. waste processing sites) or were dormant mineral extraction sites at which it is considered that no economically viable resources remain.

Sheet displays part of Section B

0	09/2019	For Issue	VW	KT	HH	SH
Rev.	Rev. Date	Purpose of revision	Orig/Dwn	Check'd	Rev'd	Apprv'd


**JACOBS**  
 1100 Epsom Road, Wokingham, Wokingham, RG41 1TU, UK  
 Tel: +44(0)118 946 7000 Fax: +44(0)118 946 7001  
 www.jacobs.com

Client  
 Esso Petroleum Company, Limited  
 Ermyn House,  
 Ermyn Way,  
 Leatherhead,  
 Surrey,  
 KT22 8UX

Project  
**Southampton to London Pipeline Project**

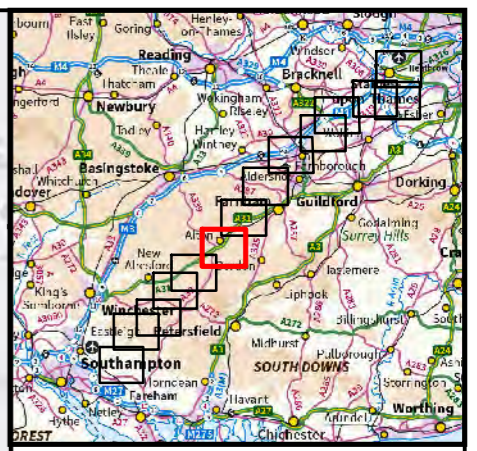
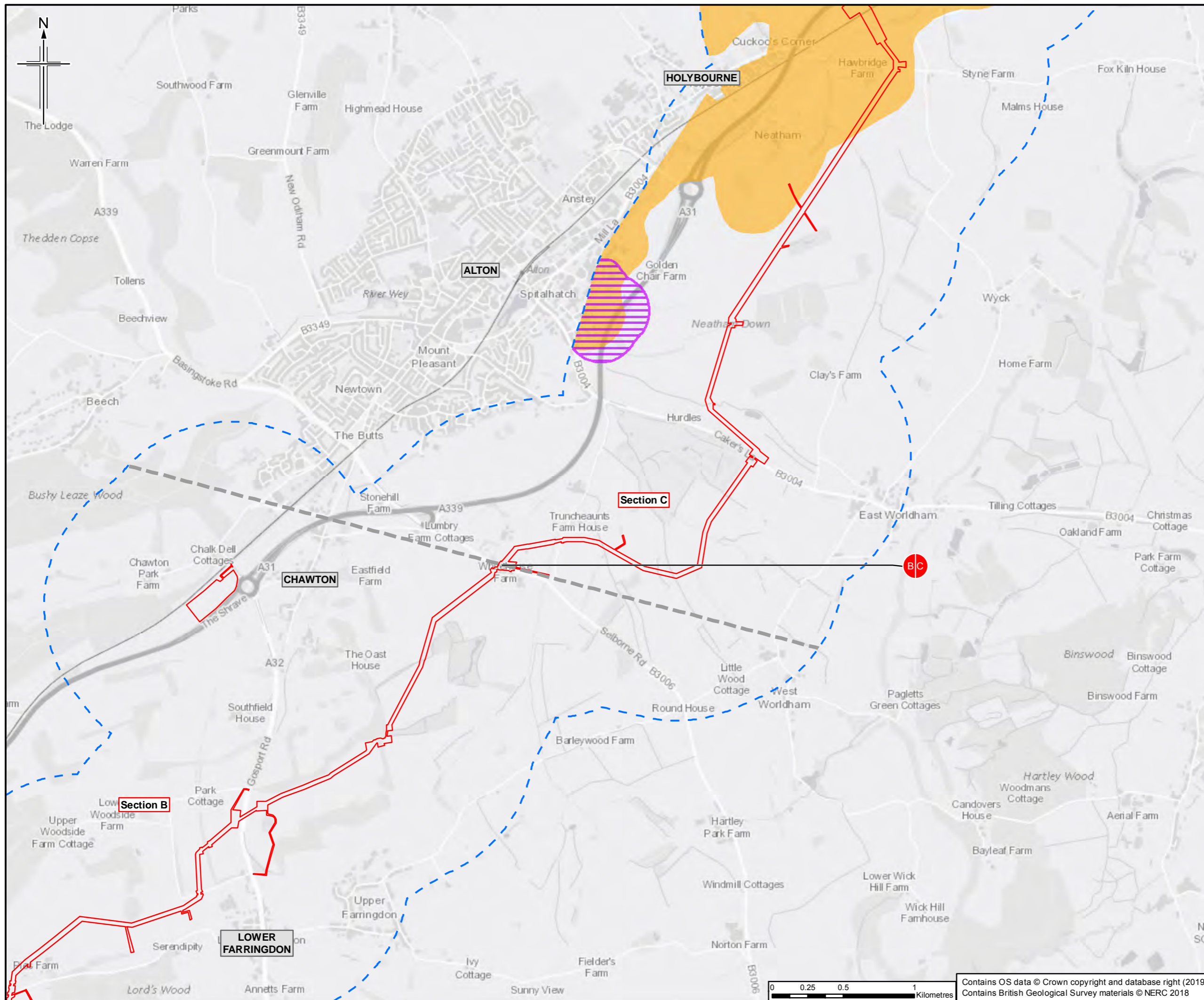
Drawing title  
**ENVIRONMENTAL STATEMENT  
 MINERALS  
 APFP Reg. (2009) 5(2)(l)**

Drawing Status	For Issue	
Scale	1:25,000 @ A3	DO NOT SCALE
Jacobs No.	B2325300	
ProjectWise No.	B2325300-JAC-000-ENV-DRG-001043	
Drawing number	Figure 11.6 Sheet 5 of 14	Rev 0



Contains OS data © Crown copyright and database right (2019)  
 Contains British Geological Survey materials © NERC 2018

This drawing is not to be used in whole or part other than for the intended purpose and project as defined on this drawing. Refer to the contract for full terms and conditions.



- Legend**
- Order Limits
  - Order Limits 1km buffer
  - Section break
  - Section break
- Surrey minerals information**
- Existing minerals site
  - Minerals Preferred Area
  - Minerals Safeguarding Area
- Hampshire minerals information**
- Minerals safeguarded site
  - Minerals Consultation Area – superficial soft sand and gravel
  - Minerals Consultation Area – brick clay
  - Minerals Consultation Area – soft sand

Hampshire County Council provided GIS data for Mineral and Waste Consultation Areas. These data were reviewed and no sites of relevance to Soils and Geology were identified within the Order Limits 1km buffer, since the sites were either related to waste (e.g. waste processing sites) or were dormant mineral extraction sites at which it is considered that no economically viable resources remain.

Sheet displays parts of Section B and Section C

Rev.	Rev. Date	Purpose of revision	Orig/Dwn	Checked	Rev'd	Appr'd
0	06/3/2019	For Issue	VW	KT	HH	SH


**JACOBS**  
 1160 Epsom Road, Wokingham, RG40 3TU, UK  
 Tel: +44(0)118 946 7000 Fax: +44(0)118 946 7001  
 www.jacobs.com

Client  
 Esso Petroleum Company, Limited  
 Ermyn House,  
 Ermyn Way,  
 Leatherhead,  
 Surrey,  
 KT22 8UX

Project  
**Southampton to London Pipeline Project**

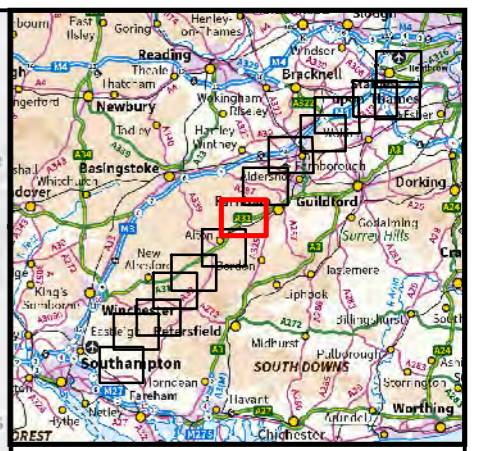
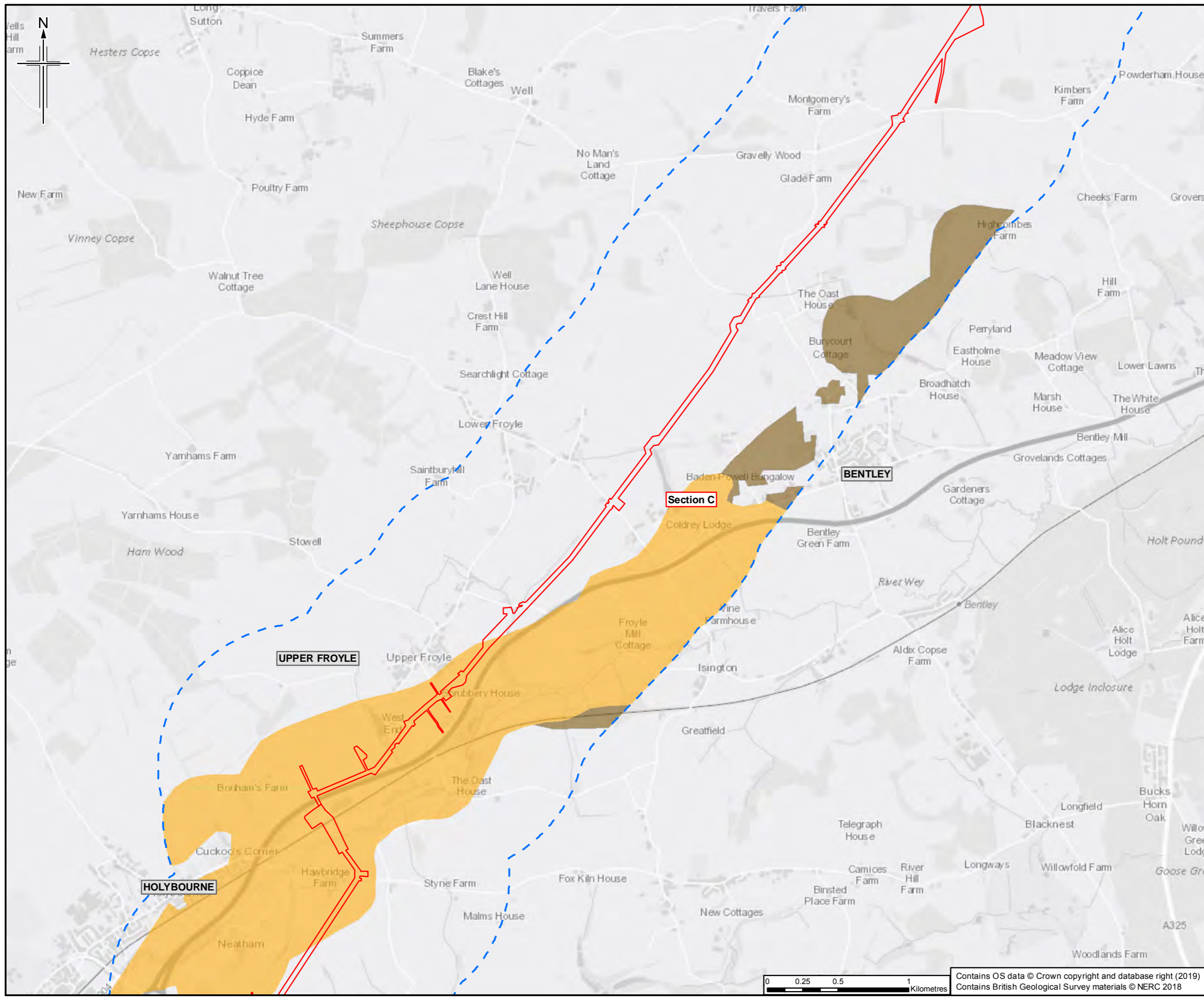
Drawing title  
**ENVIRONMENTAL STATEMENT  
 MINERALS  
 APFP Reg. (2009) 5(2)(l)**

Drawing Status	For Issue
Scale	1:25,000 @ A3 DO NOT SCALE
Jacobs No.	B2325300
Project/wise No.	B2325300-JAC-000-ENV-DRG-001043
Drawing number	Figure 11.6 Sheet 6 of 14
Rev	0



Contains OS data © Crown copyright and database right (2019)  
 Contains British Geological Survey materials © NERC 2018

This drawing is not to be used in whole or part other than for the intended purpose and project as defined on this drawing. Refer to the contract for full terms and conditions.



**Legend**

- Order Limits
- Order Limits 1km buffer
- Section break
- Section break

**Surrey minerals information**

- Existing minerals site
- Minerals Preferred Area
- Minerals Safeguarding Area

**Hampshire minerals information**

- Minerals safeguarded site
- Minerals Consultation Area – superficial soft sand and gravel
- Minerals Consultation Area – brick clay
- Minerals Consultation Area – soft sand

Hampshire County Council provided GIS data for Mineral and Waste Consultation Areas. These data were reviewed and no sites of relevance to Soils and Geology were identified within the Order Limits 1km buffer, since the sites were either related to waste (e.g. waste processing sites) or were dormant mineral extraction sites at which it is considered that no economically viable resources remain.

Sheet displays part of Section C

0	09/2019	For Issue	VW	KT	HH	SH
Rev.	Rev. Date	Purpose of revision	Orig/Dwn	Checked	Rev'd	Apprv'd


**JACOBS**  
 1180 Epsom Road, Weybridge, Middlesex, TW20 2EX UK  
 Tel: +44(0)181 946 7000 Fax: +44(0)181 946 7001  
 www.jacobs.com

Client  
 Esso Petroleum Company, Limited  
 Ermyn House,  
 Ermyn Way,  
 Leatherhead,  
 Surrey,  
 KT22 8UX

Project  
 Southampton to London Pipeline Project

Drawing title  
 ENVIRONMENTAL STATEMENT  
 MINERALS  
 APFP Reg. (2009) 5(2)(l)

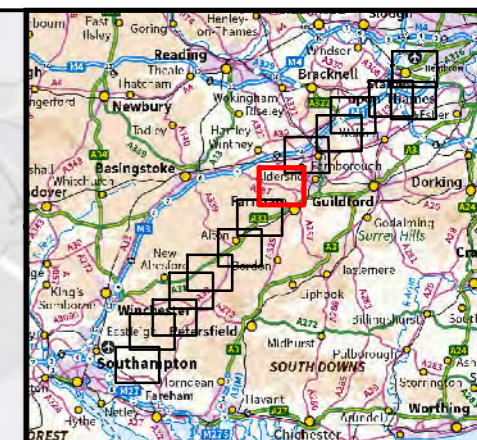
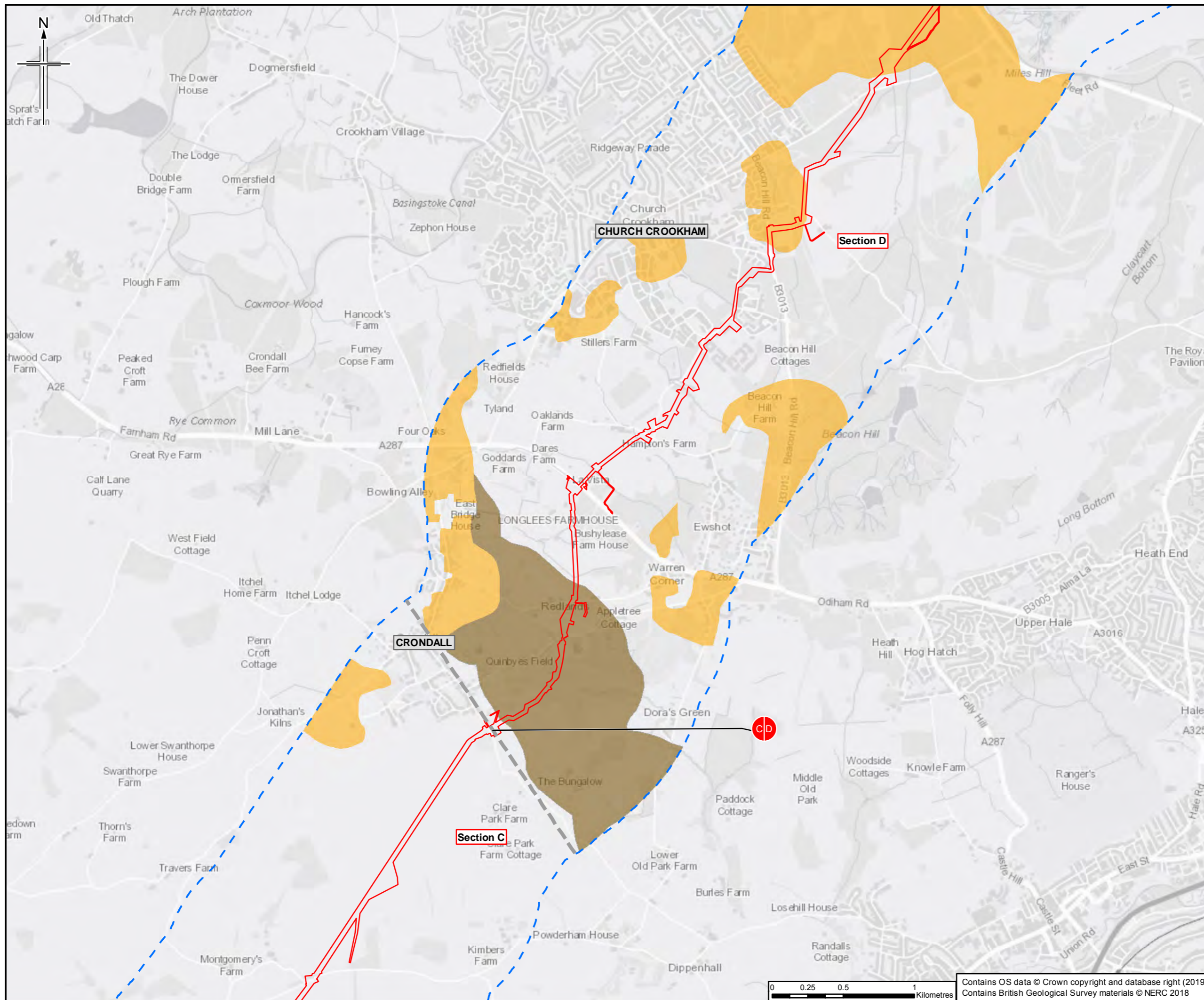
Drawing Status	For Issue	
Scale	1:25,000 @ A3	DO NOT SCALE
Jacobs No.	B2325300	
ProjectWise No.	B2325300-JAC-000-ENV-DRG-001043	
Drawing number	Figure 11.6 Sheet 7 of 14	Rev 0



Contains OS data © Crown copyright and database right (2019)  
 Contains British Geological Survey materials © NERC 2018

This drawing is not to be used in whole or part other than for the intended purpose and project as defined on this drawing. Refer to the contract for full terms and conditions.





- Legend**
- Order Limits
  - Order Limits 1km buffer
  - Section break
  - Section break
- Surrey minerals information**
- Existing minerals site
  - Minerals Preferred Area
  - Minerals Safeguarding Area
- Hampshire minerals information**
- Minerals safeguarded site
  - Minerals Consultation Area – superficial soft sand and gravel
  - Minerals Consultation Area – brick clay
  - Minerals Consultation Area – soft sand

Hampshire County Council provided GIS data for Mineral and Waste Consultation Areas. These data were reviewed and no sites of relevance to Soils and Geology were identified within the Order Limits 1km buffer, since the sites were either related to waste (e.g. waste processing sites) or were dormant mineral extraction sites at which it is considered that no economically viable resources remain.

Sheet displays parts of Section C and Section D

Rev	Rev. Date	Purpose of revision	Orig/Dwn	Checked	Rev'd	Apprv'd
0	09/03/2019	For Issue	VW	KT	HH	SH

**JACOBS**  
1165 Epsom Road, Wokingham, Wokingham, RG41 1TU, UK  
Tel: +44(0)118 946 7000 Fax: +44(0)118 946 7001  
www.jacobs.com

Client  
Esso Petroleum Company, Limited  
Ermyn House,  
Ermyn Way,  
Leatherhead,  
Surrey,  
KT22 8UX

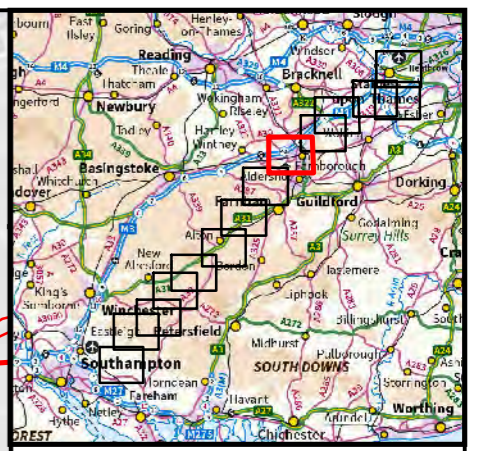
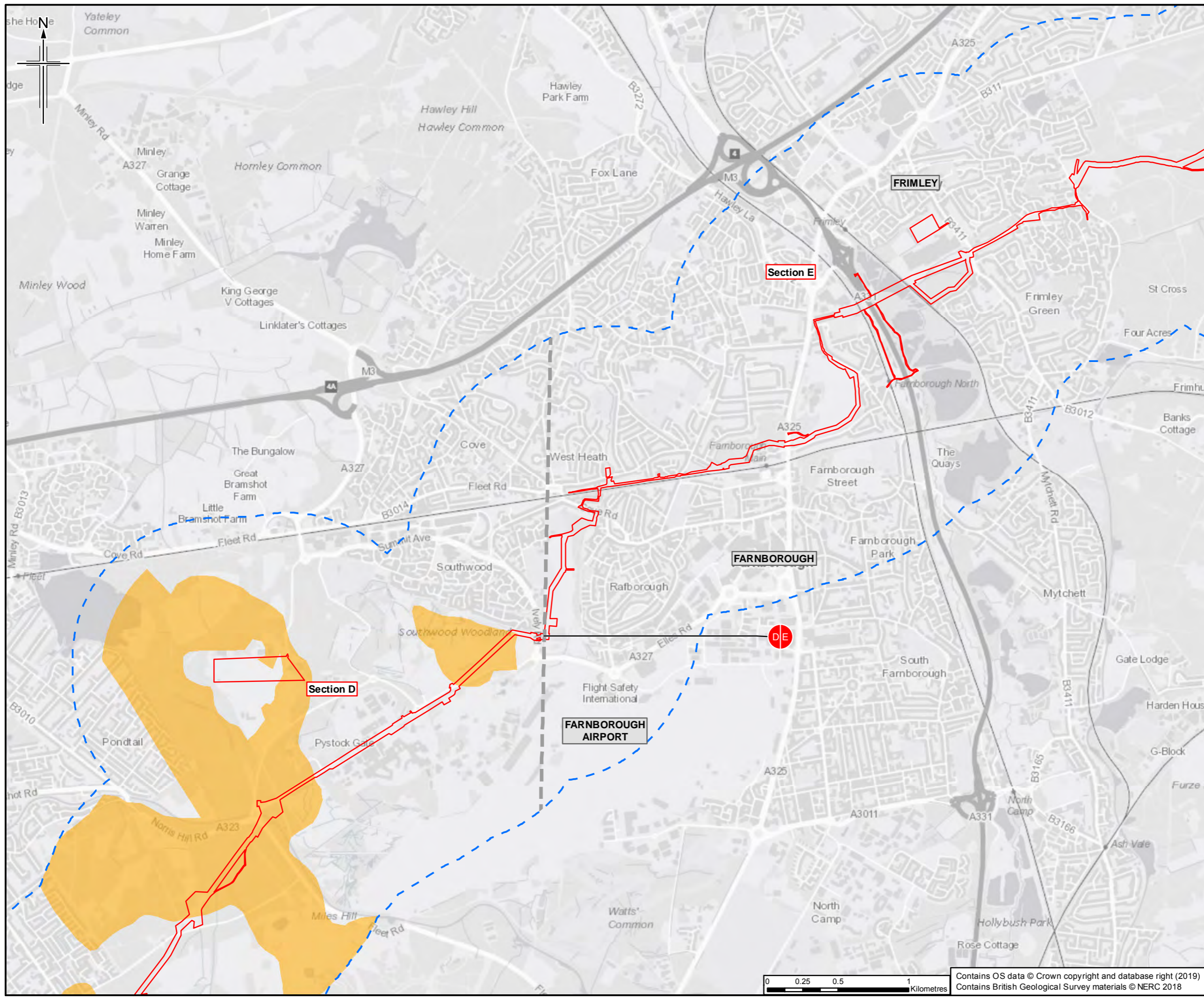
Project  
 Southampton to London Pipeline Project

Drawing title  
**ENVIRONMENTAL STATEMENT  
MINERALS  
APFP Reg. (2009) 5(2)(l)**

Drawing Status	For Issue
Scale	1:25,000 @ A3 DO NOT SCALE
Jacobs No.	B2325300
Project/Wise No.	B2325300-JAC-000-ENV-DRG-001043
Drawing number	Figure 11.6 Sheet 8 of 14
	Rev 0

Contains OS data © Crown copyright and database right (2019)  
Contains British Geological Survey materials © NERC 2018

This drawing is not to be used in whole or part other than for the intended purpose and project as defined on this drawing. Refer to the contract for full terms and conditions.



- Legend**
- Order Limits
  - Order Limits 1km buffer
  - Section break
  - Section break
- Surrey minerals information**
- Existing minerals site
  - Minerals Preferred Area
  - Minerals Safeguarding Area
- Hampshire minerals information**
- Minerals safeguarded site
  - Minerals Consultation Area – superficial soft sand and gravel
  - Minerals Consultation Area – brick clay
  - Minerals Consultation Area – soft sand

Hampshire County Council provided GIS data for Mineral and Waste Consultation Areas. These data were reviewed and no sites of relevance to Soils and Geology were identified within the Order Limits 1km buffer, since the sites were either related to waste (e.g. waste processing sites) or were dormant mineral extraction sites at which it is considered that no economically viable resources remain.

Sheet displays parts of Section D and Section E

Rev	Rev. Date	Purpose of revision	Orig/Dwn	Checkd	Rev'd	Apprv'd
0	06/3/2019	For Issue	VW	KT	HH	SH


**JACOBS**  
 1100 E 6th Ave, Suite 100, Irving, Texas, USA 75038  
 Tel: +44(0)118 946 7000 Fax: +44(0)118 946 7001  
 www.jacobs.com

Client  
 Esso Petroleum Company, Limited  
 Ermyn House,  
 Ermyn Way,  
 Leatherhead,  
 Surrey,  
 KT22 8UX

Project  
**Southampton to London Pipeline Project**

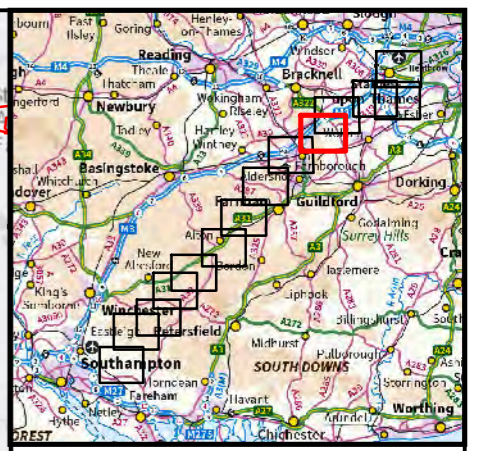
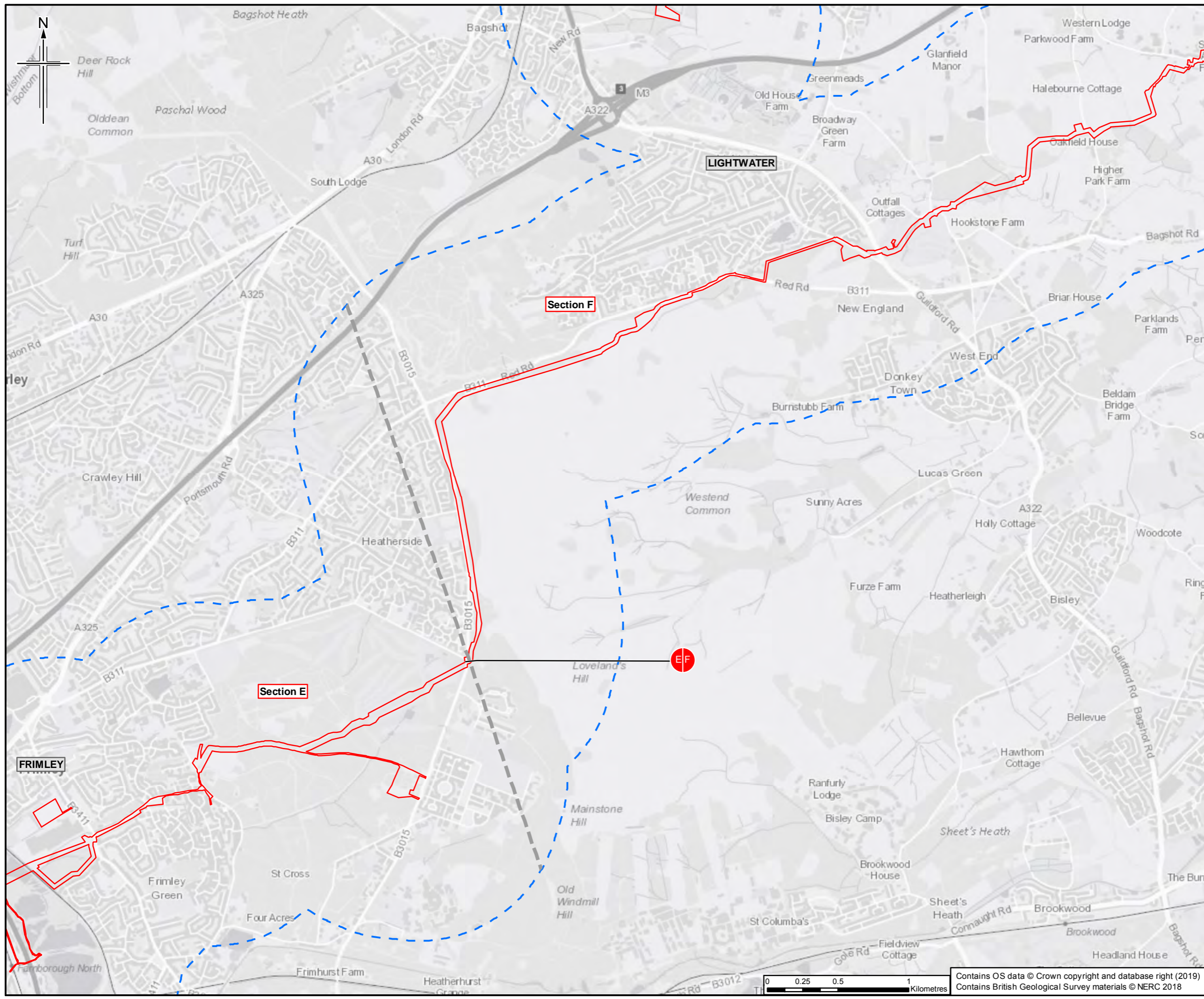
Drawing title  
**ENVIRONMENTAL STATEMENT  
 MINERALS  
 APFP Reg. (2009) 5(2)(l)**

Drawing Status	For Issue
Scale	1:25,000 @ A3 DO NOT SCALE
Jacobs No.	B2325300
Project/Wise No.	B2325300-JAC-000-ENV-DRG-001043
Drawing number	Figure 11.6 Sheet 9 of 14
Rev	0



Contains OS data © Crown copyright and database right (2019)  
 Contains British Geological Survey materials © NERC 2018

This drawing is not to be used in whole or part other than for the intended purpose and project as defined on this drawing. Refer to the contract for full terms and conditions.



- Legend**
- Order Limits
  - Order Limits 1km buffer
  - Section break
  - Section break
- Surrey minerals information**
- Existing minerals site
  - Minerals Preferred Area
  - Minerals Safeguarding Area
- Hampshire minerals information**
- Minerals safeguarded site
  - Minerals Consultation Area – superficial soft sand and gravel
  - Minerals Consultation Area – brick clay
  - Minerals Consultation Area – soft sand

Hampshire County Council provided GIS data for Mineral and Waste Consultation Areas. These data were reviewed and no sites of relevance to Soils and Geology were identified within the Order Limits 1km buffer, since the sites were either related to waste (e.g. waste processing sites) or were dormant mineral extraction sites at which it is considered that no economically viable resources remain.

Sheet displays parts of Section E and Section F

Rev	Rev. Date	Purpose of revision	Orig/Dwn	Checked	Rev'd	Apprv'd
0	09/2019	For Issue	VW	KT	HH	SH


**JACOBS**  
 1180 Epsom Road, Weybridge, Middlesex, TW20 2EX UK  
 Tel: +44(0)181 946 7000 Fax: +44(0)181 946 7001  
 www.jacobs.com

Client  
 Esso Petroleum Company, Limited  
 Ermyn House,  
 Ermyn Way,  
 Leatherhead,  
 Surrey,  
 KT22 8UX

Project  
**Southampton to London Pipeline Project**

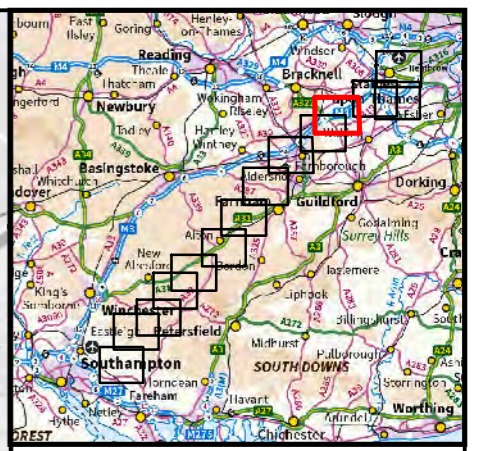
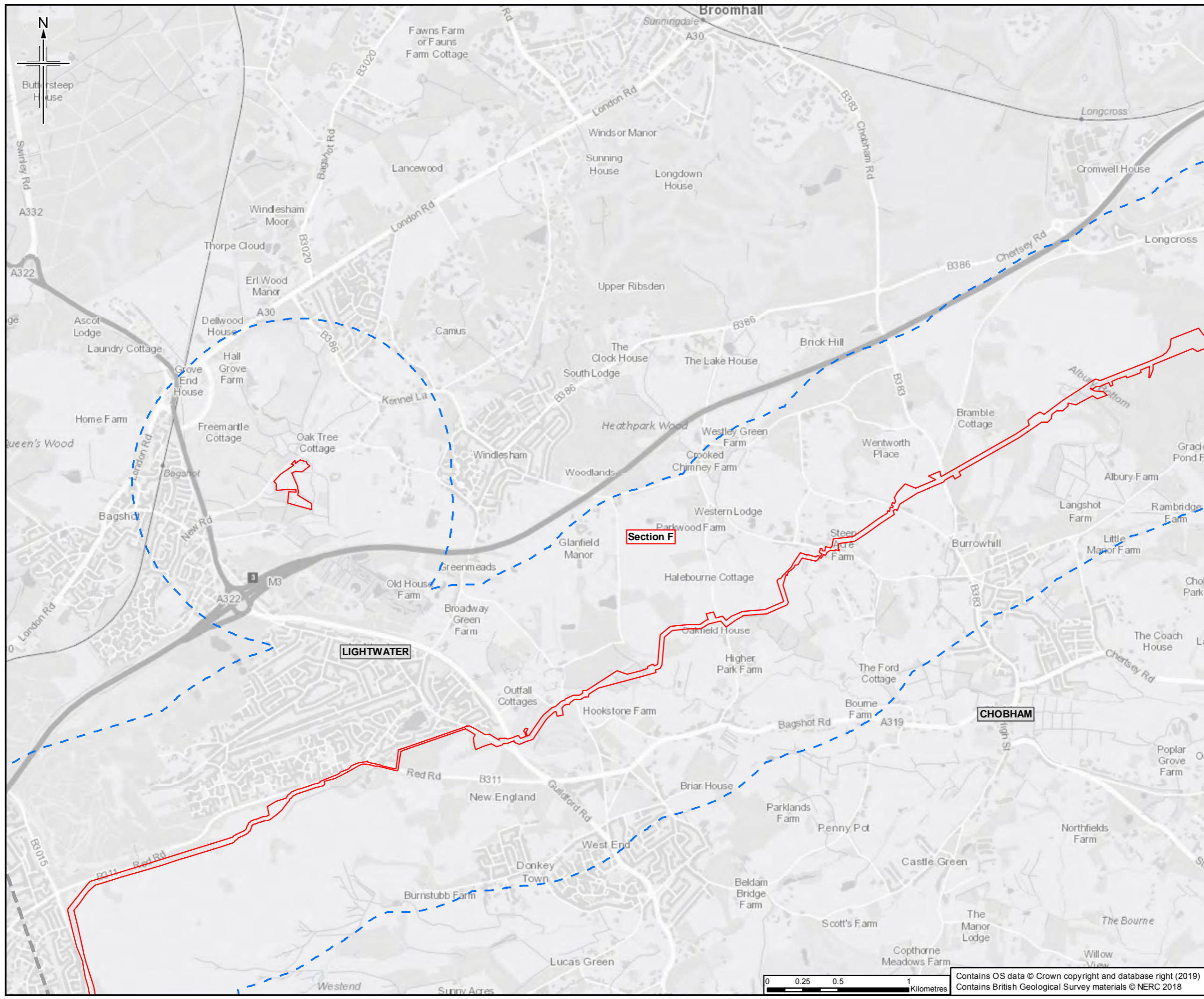
Drawing title  
**ENVIRONMENTAL STATEMENT  
 MINERALS  
 APFP Reg. (2009) 5(2)(l)**

Drawing Status	For Issue
Scale	1:25,000 @ A3 DO NOT SCALE
Jacobs No.	B2325300
ProjectWise No.	B2325300-JAC-000-ENV-DRG-001043
Drawing number	Figure 11.6 Sheet 10 of 14
Rev	0



Contains OS data © Crown copyright and database right (2019)  
 Contains British Geological Survey materials © NERC 2018

This drawing is not to be used in whole or part other than for the intended purpose and project as defined on this drawing. Refer to the contract for full terms and conditions.



- Legend**
- Order Limits
  - Order Limits 1km buffer
  - Section break
  - Section break
- Surrey minerals information**
- Existing minerals site
  - Minerals Preferred Area
  - Minerals Safeguarding Area
- Hampshire minerals information**
- Minerals safeguarded site
  - Minerals Consultation Area – superficial soft sand and gravel
  - Minerals Consultation Area – brick clay
  - Minerals Consultation Area – soft sand

Hampshire County Council provided GIS data for Mineral and Waste Consultation Areas. These data were reviewed and no sites of relevance to Soils and Geology were identified within the Order Limits 1km buffer, since the sites were either related to waste (e.g. waste processing sites) or were dormant mineral extraction sites at which it is considered that no economically viable resources remain.

Sheet displays part of Section F

Rev.	Rev. Date	Purpose of revision	Orig/Dwn	Checked	Rev'd	Apprv'd
0	06/03/2019	For Issue	VW	KT	HH	SH


**JACOBS**  
 1180 Epsom Road, Wokingham, RG41 0TU, UK  
 Tel: +44(0)118 946 7000 Fax: +44(0)118 946 7001  
 www.jacobs.com

Client  
 Esso Petroleum Company, Limited  
 Ermyn House,  
 Ermyn Way,  
 Leatherhead,  
 Surrey,  
 KT22 8UX

Project  
**Southampton to London Pipeline Project**

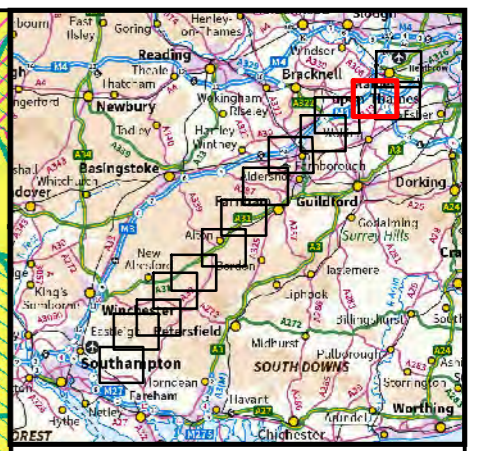
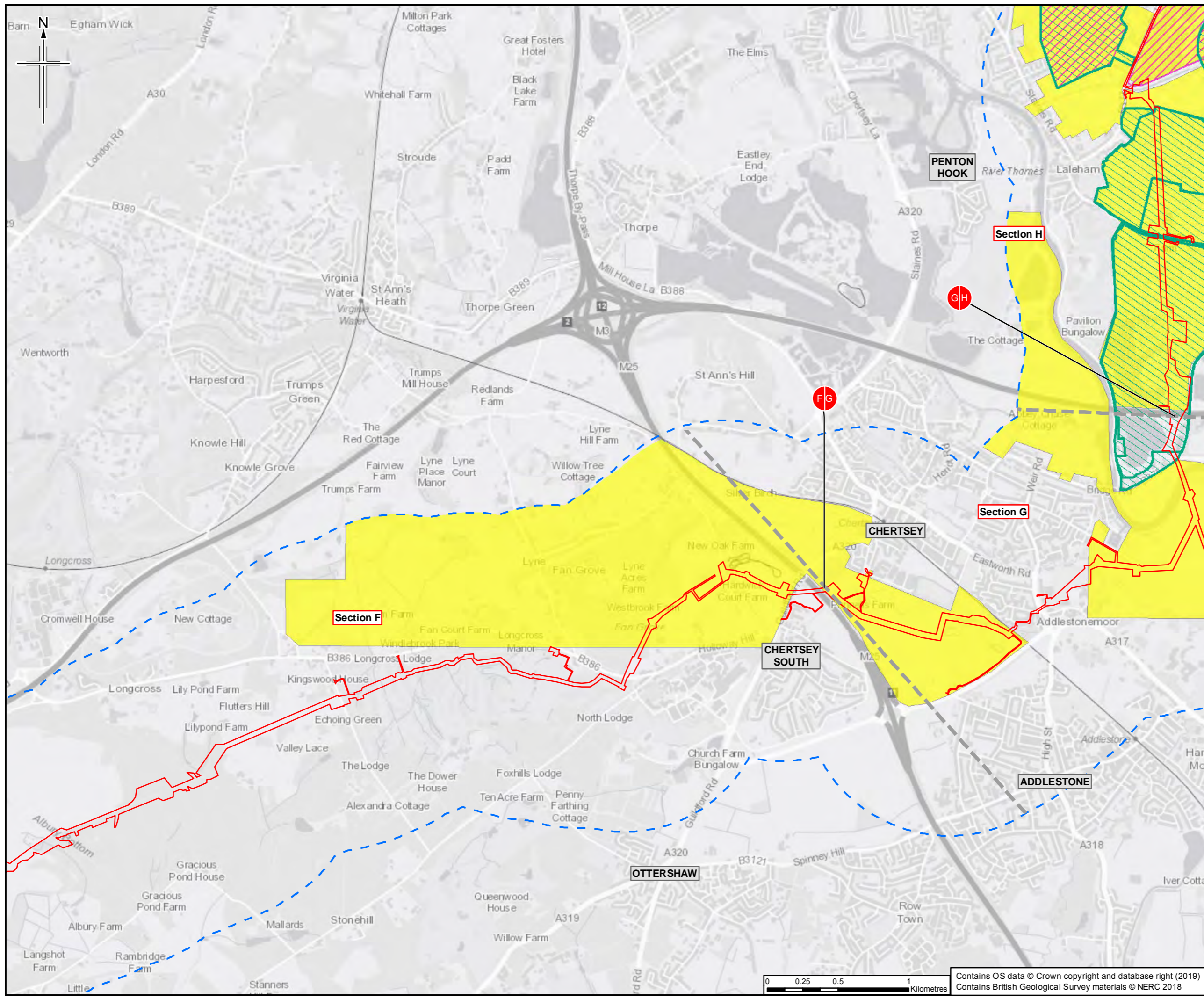
Drawing title  
**ENVIRONMENTAL STATEMENT  
 MINERALS  
 APFP Reg. (2009) 5(2)(l)**

Drawing Status	For Issue	
Scale	1:25,000 @ A3	DO NOT SCALE
Jacobs No.	B2325300	
Project/Wise No.	B2325300-JAC-000-ENV-DRG-001043	
Drawing number	Figure 11.6 Sheet 11 of 14	Rev 0



Contains OS data © Crown copyright and database right (2019)  
 Contains British Geological Survey materials © NERC 2018

This drawing is not to be used in whole or part other than for the intended purpose and project as defined on this drawing. Refer to the contract for full terms and conditions.



- Legend**
- Order Limits
  - Order Limits 1km buffer
  - Section break
  - Section break
- Surrey minerals information**
- Existing minerals site
  - Minerals Preferred Area
  - Minerals Safeguarding Area
- Hampshire minerals information**
- Minerals safeguarded site
  - Minerals Consultation Area – superficial soft sand and gravel
  - Minerals Consultation Area – brick clay
  - Minerals Consultation Area – soft sand

Hampshire County Council provided GIS data for Mineral and Waste Consultation Areas. These data were reviewed and no sites of relevance to Soils and Geology were identified within the Order Limits 1km buffer, since the sites were either related to waste (e.g. waste processing sites) or were dormant mineral extraction sites at which it is considered that no economically viable resources remain.

Sheet displays parts of Section F, Section G and Section H

Rev	Rev. Date	Purpose of revision	Orig/Dwn	Checked	Rev'd	Apprv'd
0	06/3/2019	For Issue	VW	KT	HH	SH

**JACOBS**  
 1180 E 64th Road, Weybridge, Middlesex, TW20 2EX UK  
 Tel: +44(0)181 946 7000 Fax: +44(0)181 946 7001  
 www.jacobs.com

Client  
 Esso Petroleum Company, Limited  
 Ermyn House,  
 Ermyn Way,  
 Leatherhead,  
 Surrey,  
 KT22 8UX

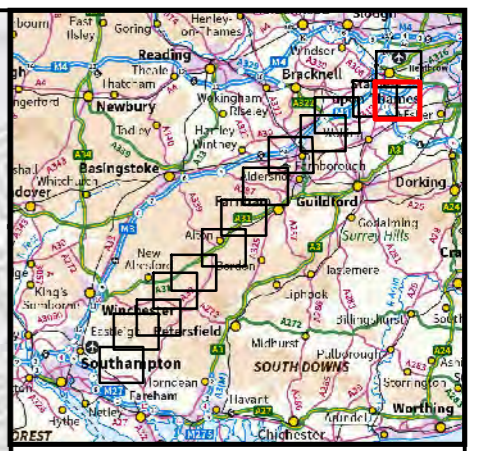
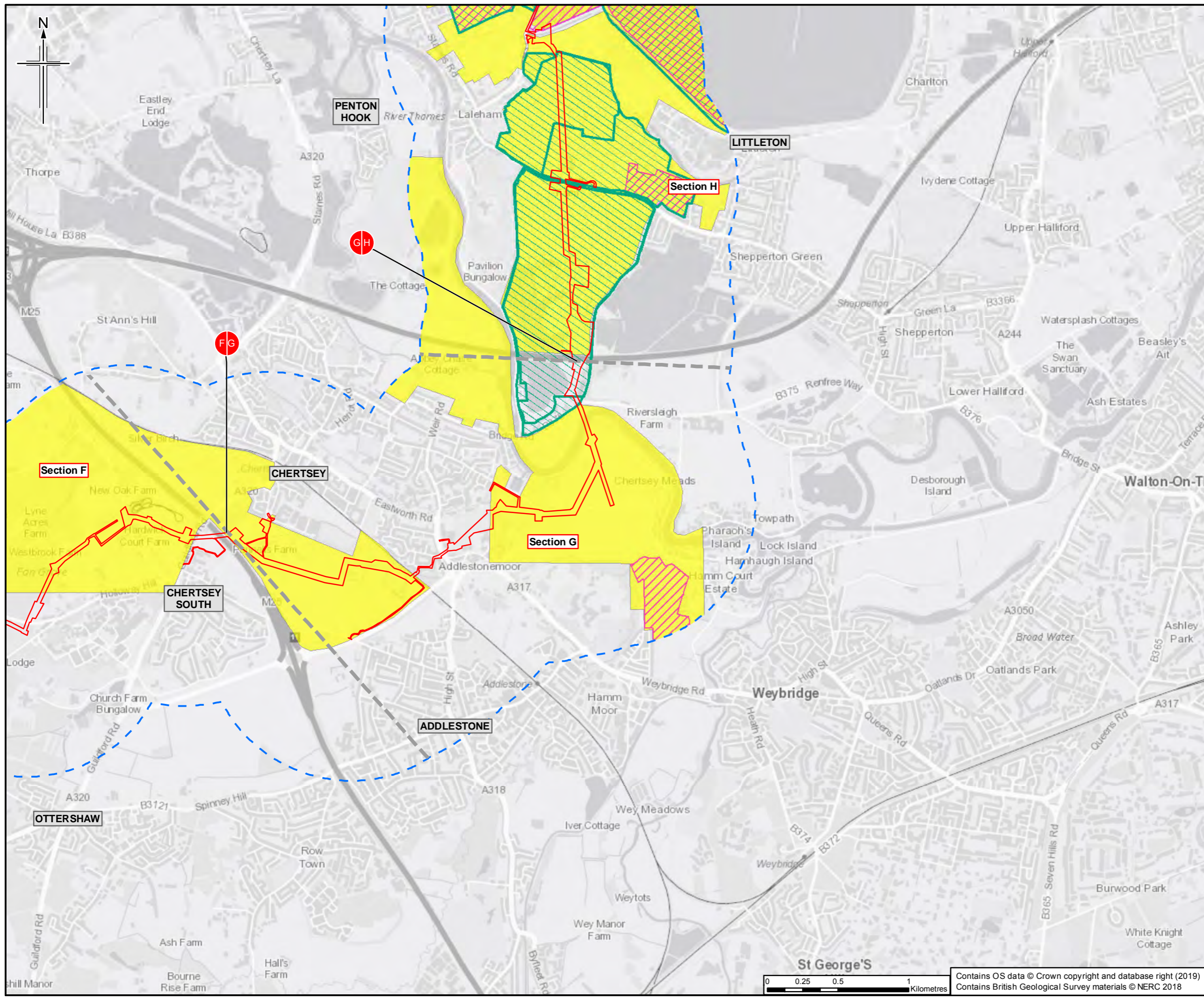
Project  
 Southampton to London Pipeline Project

Drawing title  
**ENVIRONMENTAL STATEMENT  
 MINERALS  
 APFP Reg. (2009) 5(2)(l)**

Drawing Status	For Issue	
Scale	1:25,000 @ A3	DO NOT SCALE
Jacobs No.	B2325300	
ProjectWise No.	B2325300-JAC-000-ENV-DRG-001043	
Drawing number	Figure 11.6 Sheet 12 of 14	Rev 0

Contains OS data © Crown copyright and database right (2019)  
 Contains British Geological Survey materials © NERC 2018

This drawing is not to be used in whole or part other than for the intended purpose and project as defined on this drawing. Refer to the contract for full terms and conditions.



- Legend**
- Order Limits
  - Order Limits 1km buffer
  - Section break
  - Section break
- Surrey minerals information**
- Existing minerals site
  - Minerals Preferred Area
  - Minerals Safeguarding Area
- Hampshire minerals information**
- Minerals safeguarded site
  - Minerals Consultation Area – superficial soft sand and gravel
  - Minerals Consultation Area – brick clay
  - Minerals Consultation Area – soft sand

Hampshire County Council provided GIS data for Mineral and Waste Consultation Areas. These data were reviewed and no sites of relevance to Soils and Geology were identified within the Order Limits 1km buffer, since the sites were either related to waste (e.g. waste processing sites) or were dormant mineral extraction sites at which it is considered that no economically viable resources remain.

Sheet displays parts of Section F, Section G and Section H

Rev	Rev. Date	Purpose of revision	Orig/Dwn	Checkd	Rev'd	Apprv'd
0	09/2019	For Issue	VW	KT	HH	SH


**JACOBS**  
1180 E 6th Ave Road, Wokingham, RG40 3TU, UK  
Tel: +44(0)118 946 7000 Fax: +44(0)118 946 7001  
www.jacobs.com

Client  
Esso Petroleum Company, Limited  
Ermyn House,  
Ermyn Way,  
Leatherhead,  
Surrey,  
KT22 8UX

Project  
 **Southampton to London Pipeline Project**

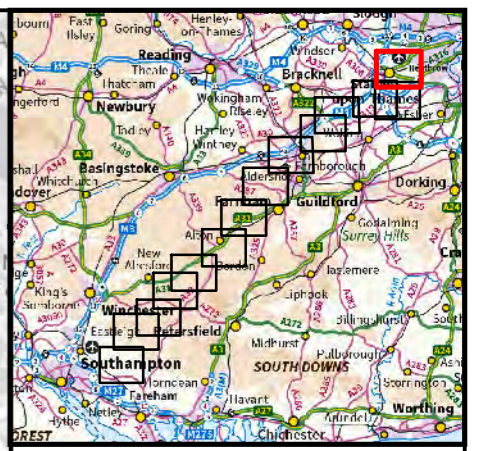
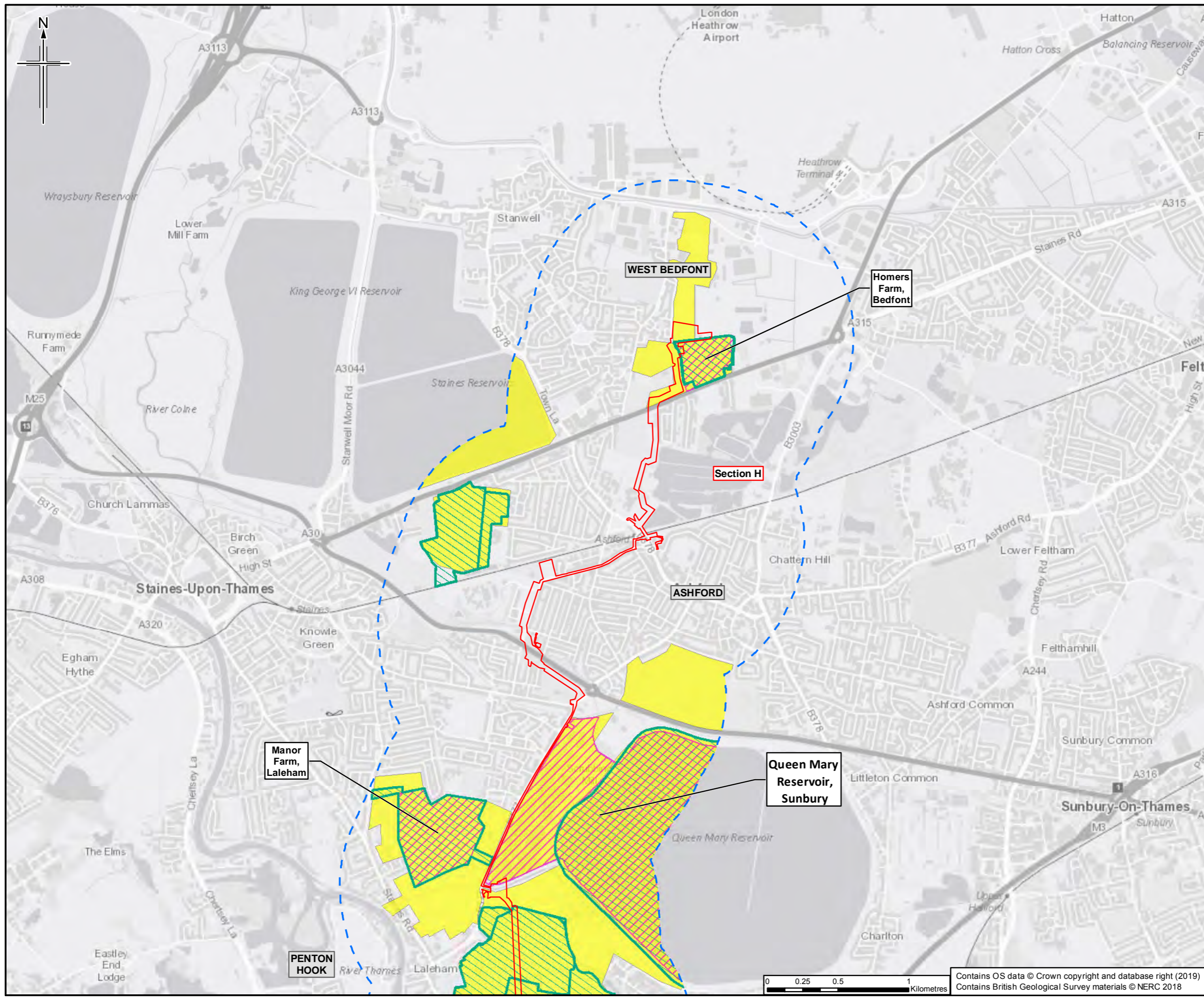
Drawing title  
**ENVIRONMENTAL STATEMENT  
MINERALS  
APFP Reg. (2009) 5(2)(l)**

Drawing Status	For Issue	
Scale	1:25,000 @ A3	DO NOT SCALE
Jacobs No.	B2325300	
ProjectWise No.	B2325300-JAC-000-ENV-DRG-001043	
Drawing number	Figure 11.6 Sheet 13 of 14	Rev 0



Contains OS data © Crown copyright and database right (2019)  
Contains British Geological Survey materials © NERC 2018

This drawing is not to be used in whole or part other than for the intended purpose and project as defined on this drawing. Refer to the contract for full terms and conditions.



- Legend**
- Order Limits
  - Order Limits 1km buffer
  - Section break
  - Section break
- Surrey minerals information**
- Existing minerals site
  - Minerals Preferred Area
  - Minerals Safeguarding Area
- Hampshire minerals information**
- Minerals safeguarded site
  - Minerals Consultation Area – superficial soft sand and gravel
  - Minerals Consultation Area – brick clay
  - Minerals Consultation Area – soft sand

Hampshire County Council provided GIS data for Mineral and Waste Consultation Areas. These data were reviewed and no sites of relevance to Soils and Geology were identified within the Order Limits 1km buffer, since the sites were either related to waste (e.g. waste processing sites) or were dormant mineral extraction sites at which it is considered that no economically viable resources remain.

Sheet displays part of Section H

0	06/2019	For Issue	VW	KT	HH	SH
Rev.	Rev. Date	Purpose of revision	Orig/Dwn	Checked	Rev'd	Apprv'd


**JACOBS**  
 1165 Epsom Road, Weybridge, Middlesex, TW20 2EX, UK  
 Tel: +44(0)181 946 7000 Fax: +44(0)181 946 7001  
 www.jacobs.com

Client  
 Esso Petroleum Company, Limited  
 Ermyn House,  
 Ermyn Way,  
 Leatherhead,  
 Surrey,  
 KT22 8UX

Project  
**Southampton to London Pipeline Project**

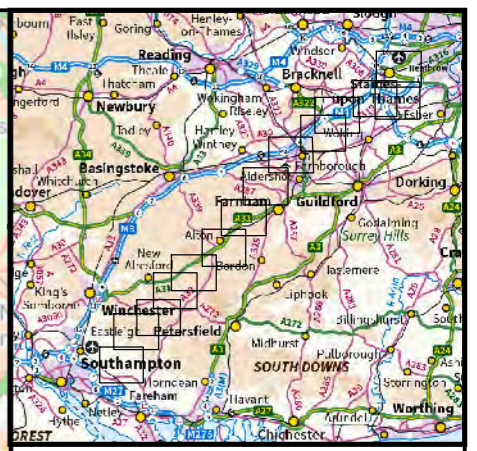
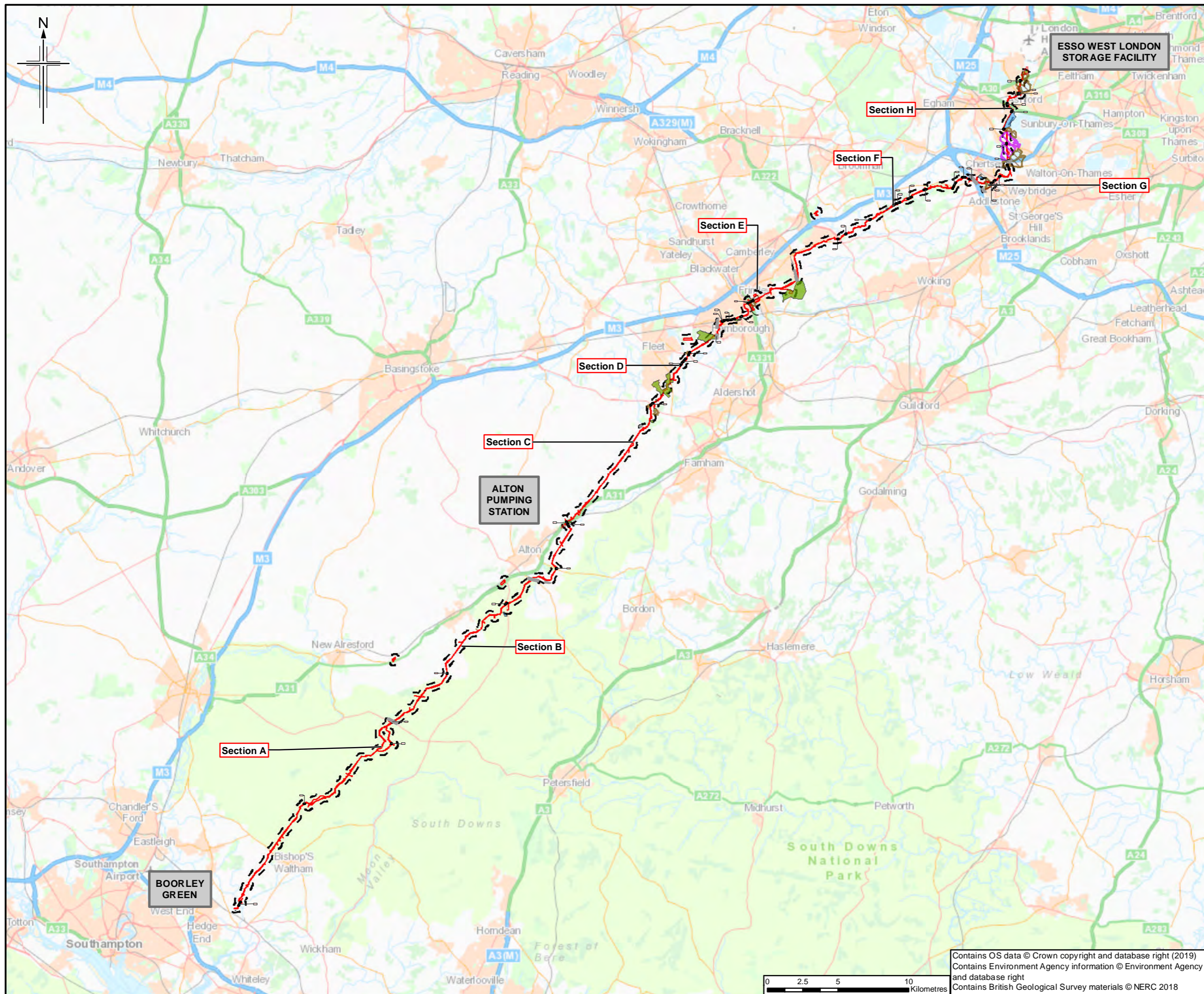
Drawing title  
**ENVIRONMENTAL STATEMENT  
 MINERALS  
 APFP Reg. (2009) 5(2)(l)**

Drawing Status	For Issue	
Scale	1:25,000 @ A3	DO NOT SCALE
Jacobs No.	B2325300	
ProjectWise No.	B2325300-JAC-000-ENV-DRG-001043	
Drawing number	Figure 11.6 Sheet 14 of 14	Rev 0



Contains OS data © Crown copyright and database right (2019)  
 Contains British Geological Survey materials © NERC 2018

This drawing is not to be used in whole or part other than for the intended purpose and project as defined on this drawing. Refer to the contract for full terms and conditions.



- Legend**
- Order Limits
  - Order Limits 250m buffer
  - Section break
  - Section break
  - Trenchless crossing
- Scoped-in potentially contaminated sites, and rationale for scoping in:**
- Authorised landfill
  - Historic landfill
  - Current land use
  - Historic land use
  - Current COMAH site
  - Former COMAH site

0	09/03/2019	For Issue	HM	KT	CW	SH
Rev.	Rev. Date	Purpose of revision	Orig/Dwn	Checked	Rev'd	Apprv'd

**JACOBS**  
 1100 Epsom Road, Wokingham, RG41 0TU, UK  
 Tel: +44(0)118 946 7000 Fax: +44(0)118 946 7001  
 www.jacobs.com


Client  
 Esso Petroleum Company, Limited  
 Ermyn House,  
 Ermyn Way,  
 Leatherhead,  
 Surrey,  
 KT22 8UX

Project  
 Southampton to London Pipeline Project

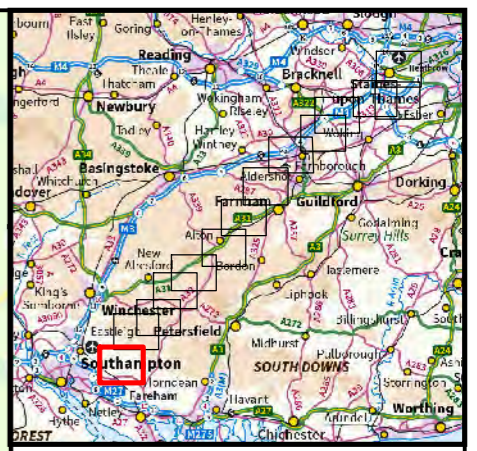
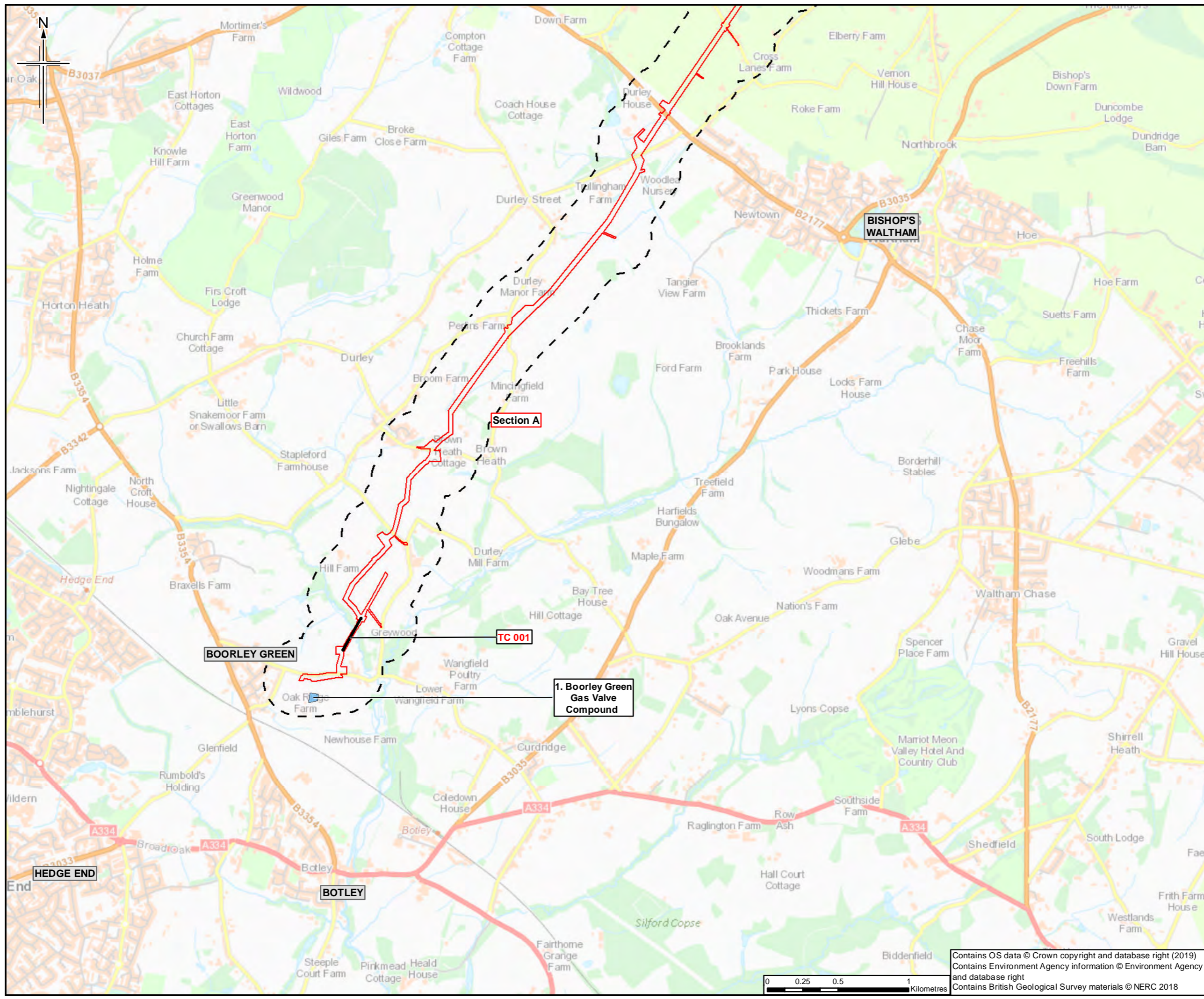
Drawing title  
**ENVIRONMENTAL STATEMENT  
 POTENTIALLY CONTAMINATIVE LAND USES  
 APFP Reg. (2009) 5(2)(l)**

Drawing Status	For Issue	
Scale	1:250,000 @ A3	DO NOT SCALE
Jacobs No.	B2325300	
Project/Issue No.	B2325300-JAC-000-ENV-DRG-001046	
Drawing number	Figure 11.7 Key Plan	Rev 0

Contains OS data © Crown copyright and database right (2019)  
 Contains Environment Agency information © Environment Agency and database right  
 Contains British Geological Survey materials © NERC 2018







- Legend**
- Order Limits
  - Order Limits 250m buffer
  - Section break
  - Section break
  - Trenchless crossing
- Scoped-in potentially contaminated sites, and rationale for scoping in:**
- Authorised landfill
  - Historic landfill
  - Current land use
  - Historic land use
  - Current COMAH site
  - Former COMAH site

Sheet displays part of Section A

Rev.	Rev. Date	Purpose of revision	Orig/Dwn	Checked	Rev'd	Apprv'd
0	09/3/2019	For Issue	HM	KT	CW	SH

**JACOBS**  
 1180 Epsom Road, Weybridge, Middlesex, UK  
 Tel: +44(0)181 946 7000 Fax: +44(0)181 946 7001  
 www.jacobs.com

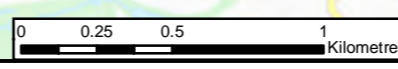
Client  
 Esso Petroleum Company, Limited  
 Ermyn House,  
 Ermyn Way,  
 Leatherhead,  
 Surrey,  
 KT22 8UX

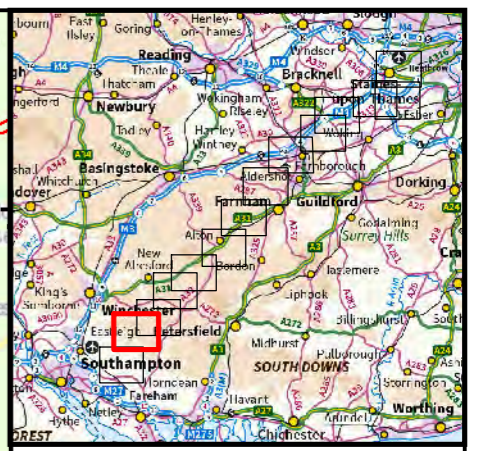
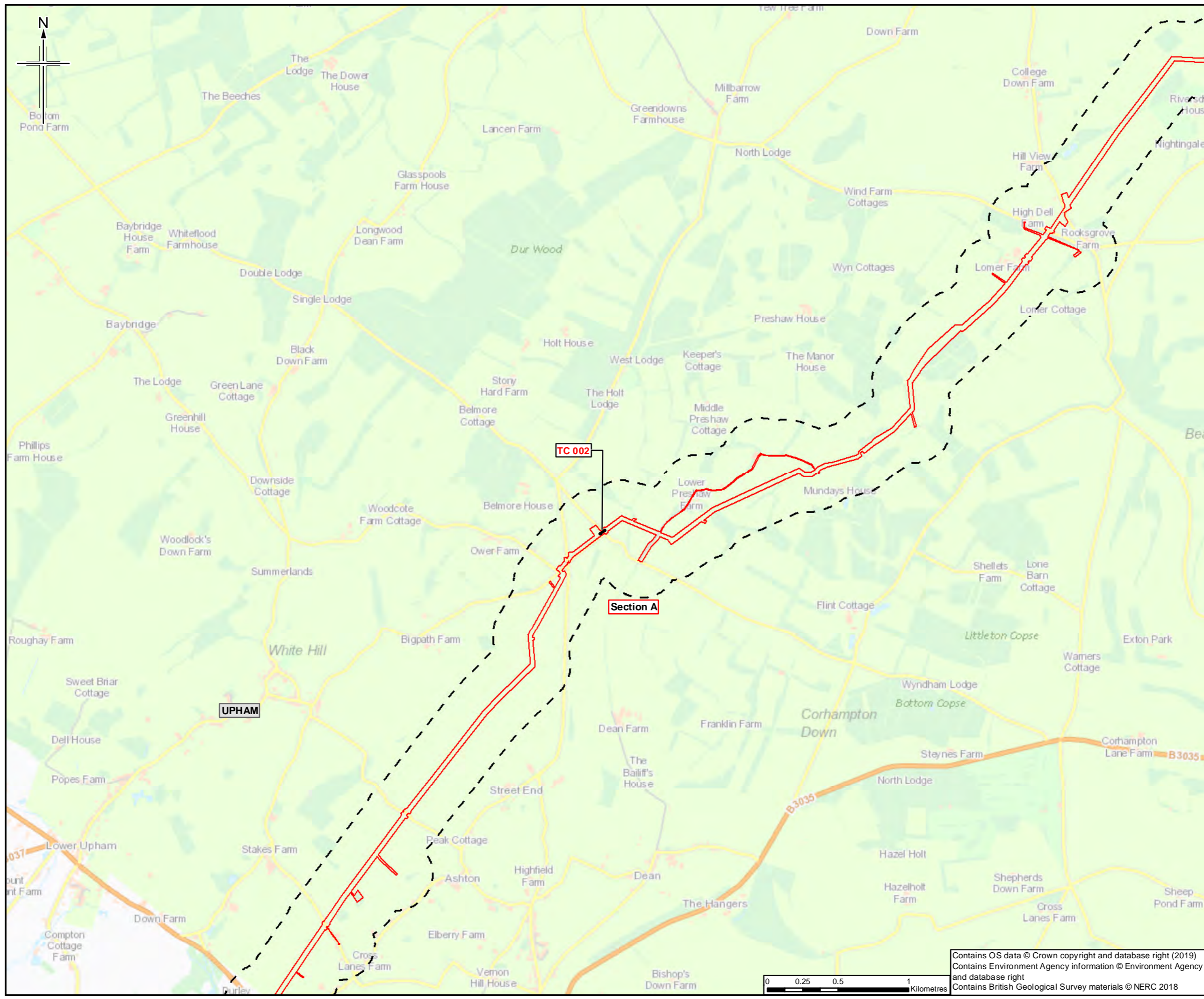
Project  
**Southampton to London Pipeline Project**

Drawing title  
**ENVIRONMENTAL STATEMENT  
 POTENTIALLY CONTAMINATIVE LAND USES  
 APFP Reg. (2009) 5(2)(l)**

Drawing Status	For Issue	
Scale	1:25,000 @ A3	DO NOT SCALE
Jacobs No.	B2325300	
Project/Issue No.	B2325300-JAC-000-ENV-DRG-001046	
Drawing number	Figure 11.7 Sheet 1 of 14	Rev 0

Contains OS data © Crown copyright and database right (2019)  
 Contains Environment Agency information © Environment Agency and database right  
 Contains British Geological Survey materials © NERC 2018





**Legend**

- Order Limits
- Order Limits 250m buffer
- Section break
- Section break
- Trenchless crossing

**Scoped-in potentially contaminated sites, and rationale for scoping in:**

- Authorised landfill
- Historic landfill
- Current land use
- Historic land use
- Current COMAH site
- Former COMAH site

Sheet displays part of Section A

Rev.	Rev. Date	Purpose of revision	Orig/Drawn	Checked	Rev'd	Apprv'd
0	09/03/2019	For Issue	HM	KT	CW	SH

**JACOBS**  
 1100 Epsom Road, Wokingham, Wokingham, RG41 0TU, UK  
 Tel: +44(0)118 946 7000 Fax: +44(0)118 946 7001  
 www.jacobs.com

**Client**  
 Esso Petroleum Company, Limited  
 Ermyn House,  
 Ermyn Way,  
 Leatherhead,  
 Surrey,  
 KT22 8UX

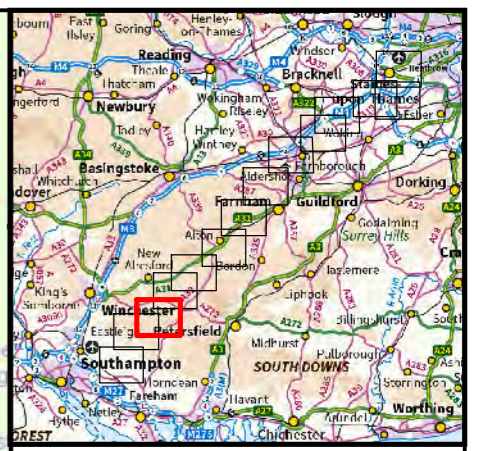
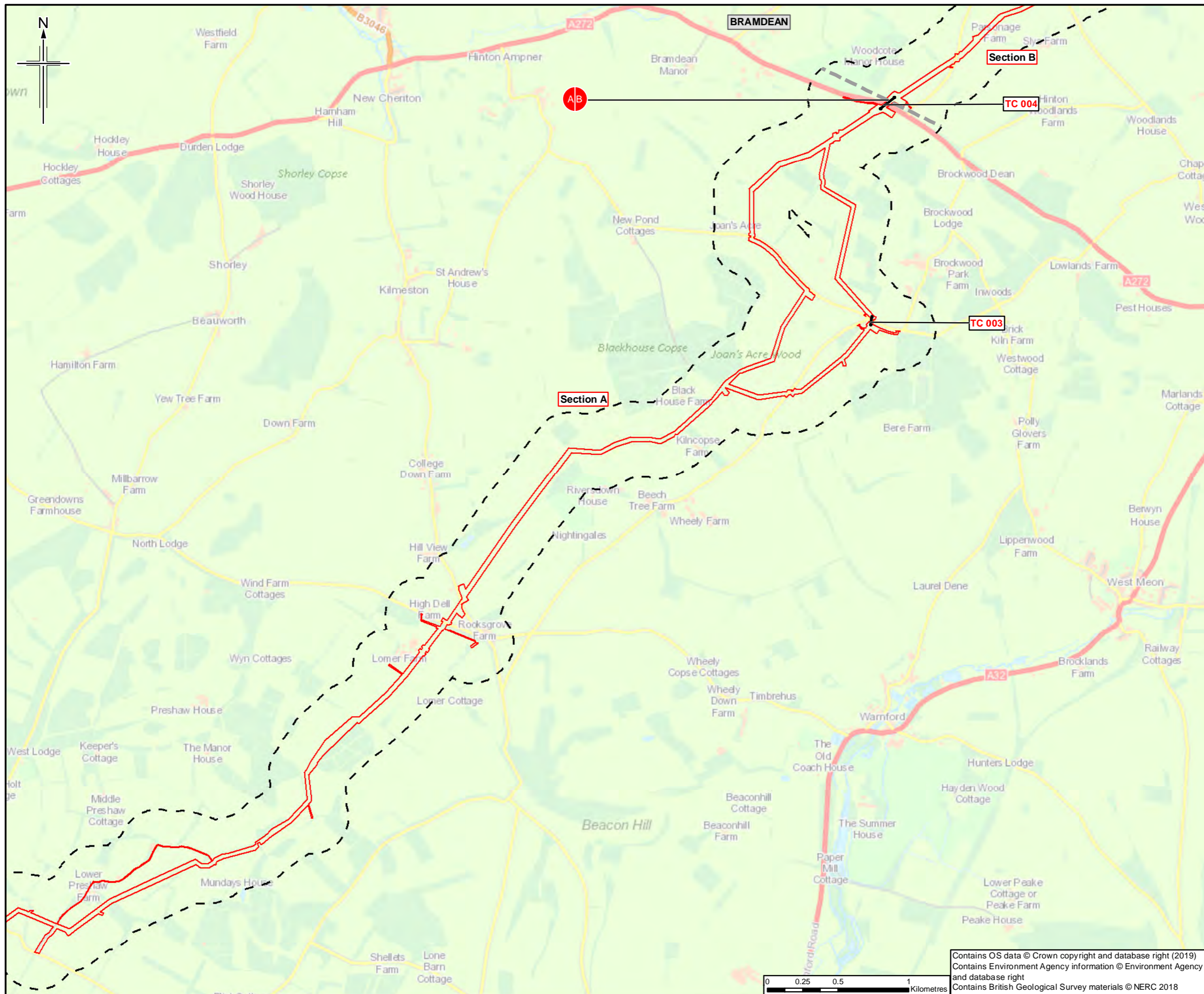
**Project**

**Southampton to London Pipeline Project**

**Drawing title**  
 ENVIRONMENTAL STATEMENT  
 POTENTIALLY CONTAMINATIVE LAND USES  
 APFP Reg. (2009) 5(2)(l)

Drawing Status	For Issue	
Scale	1:25,000 @ A3	DO NOT SCALE
Jacobs No.	B2325300	
ProjectWise No.	B2325300-JAC-000-ENV-DRG-001046	
Drawing number	Figure 11.7 Sheet 2 of 14	Rev 0

Contains OS data © Crown copyright and database right (2019)  
 Contains Environment Agency information © Environment Agency and database right  
 Contains British Geological Survey materials © NERC 2018



**Legend**

- Order Limits
- Order Limits 250m buffer
- Section break
- Section break
- Trenchless crossing

**Scoped-in potentially contaminated sites, and rationale for scoping in:**

- Authorised landfill
- Historic landfill
- Current land use
- Historic land use
- Current COMAH site
- Former COMAH site

Sheet displays parts of Section A and Section B

Rev.	Date	Purpose of revision	Orig/Dwn	Checkd	Rev'd	Apprv'd
0	09/2019	For Issue	HM	KT	CW	SH

**JACOBS**  
 1180 Epsom Road, Wokingham, RG41 0TU, UK  
 Tel: +44(0)118 946 7000 Fax: +44(0)118 946 7001  
 www.jacobs.com


**Client**  
 Esso Petroleum Company, Limited  
 Ermyn House,  
 Ermyn Way,  
 Leatherhead,  
 Surrey,  
 KT22 8UX

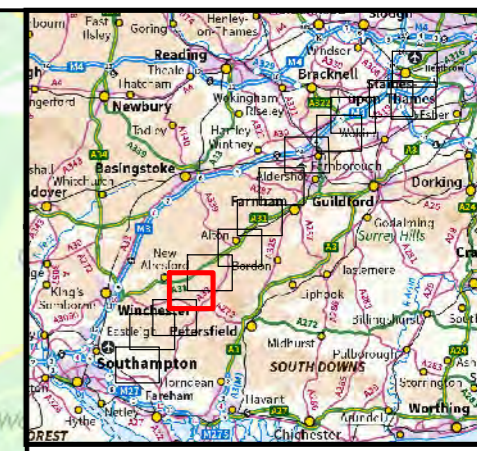
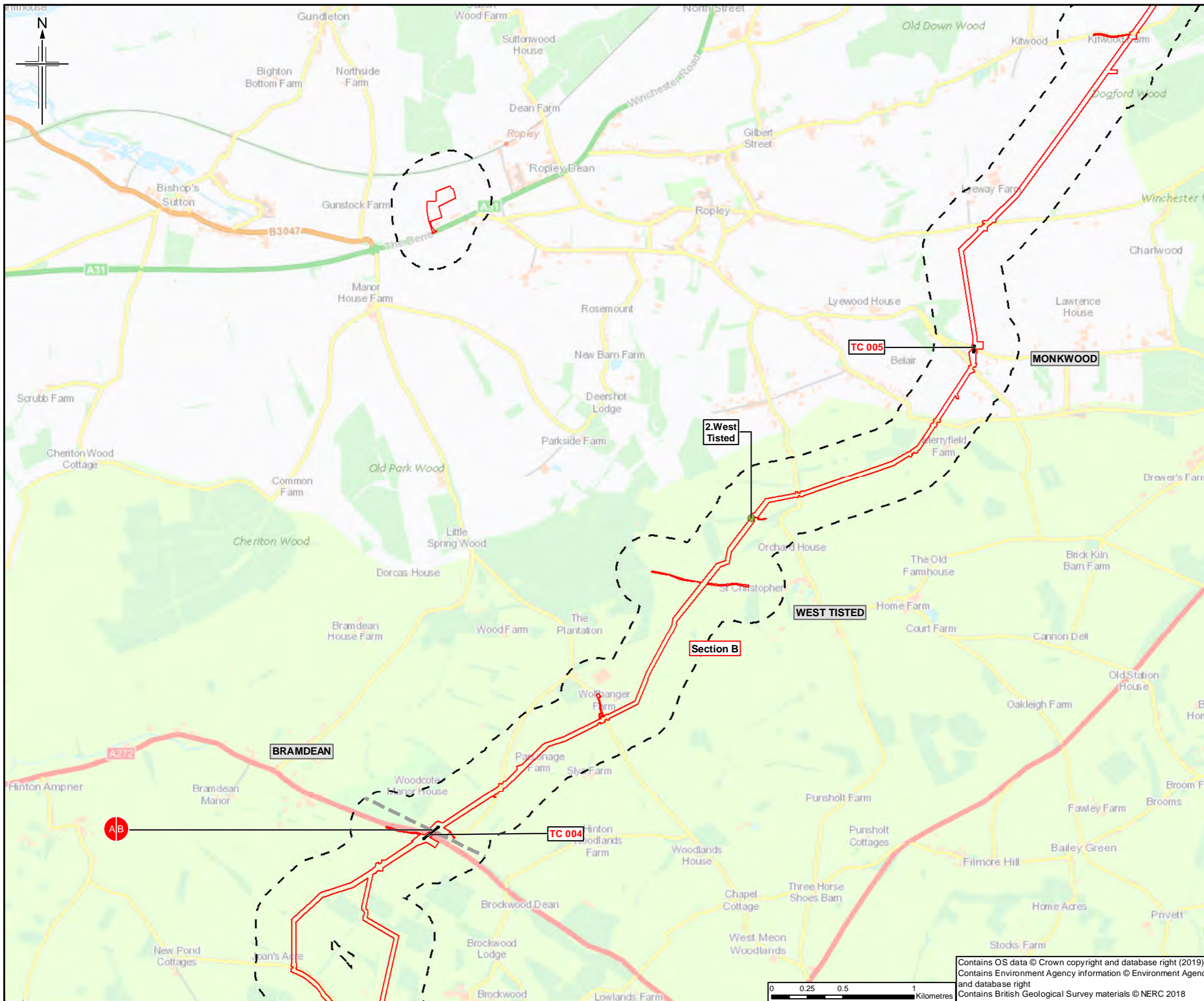
**Project**  
**Southampton to London Pipeline Project**

**Drawing title**  
 ENVIRONMENTAL STATEMENT  
 POTENTIALLY CONTAMINATIVE LAND USES  
 APFP Reg. (2009) 5(2)(l)

Drawing Status	For Issue	
Scale	1:25,000 @ A3	DO NOT SCALE
Jacobs No.	B2325300	
ProjectWise No.	B2325300-JAC-000-ENV-DRG-001046	
Drawing number	Figure 11.7 Sheet 3 of 14	Rev 0

Contains OS data © Crown copyright and database right (2019)  
 Contains Environment Agency information © Environment Agency and database right  
 Contains British Geological Survey materials © NERC 2018





- Legend**
- Order Limits
  - Order Limits 250m buffer
  - Section break
  - Section break
  - Trenchless crossing
- Scoped-in potentially contaminated sites, and rationale for scoping in:**
- Authorised landfill
  - Historic landfill
  - Current land use
  - Historic land use
  - Current COMAH site
  - Former COMAH site

Sheet displays parts of Section A and Section B

Rev.	Rev. Date	Purpose of revision	Orig/Dwn	Checked	Rev'd	Apprv'd
0	09/3/2019	For Issue		HM	KT	CW SH

**JACOBS**

1100 E 84th Ave, Suite 1000, Greenwood, CO 80121 USA  
Tel: +44(0)118 946 7000 Fax: +44(0)118 946 7001  
www.jacobs.com

**Client**  
Esso Petroleum Company, Limited  
Ermyn House,  
Ermyn Way,  
Leatherhead,  
Surrey,  
KT22 8UX

**Project**


Southampton to London Pipeline Project

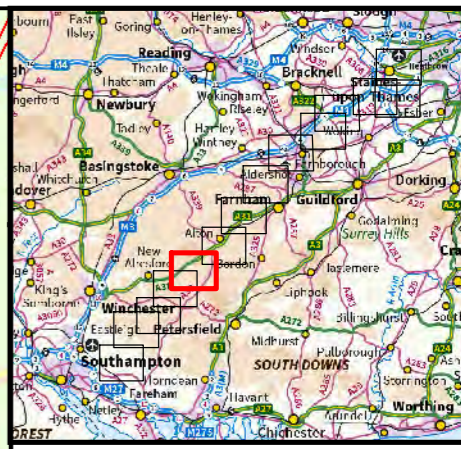
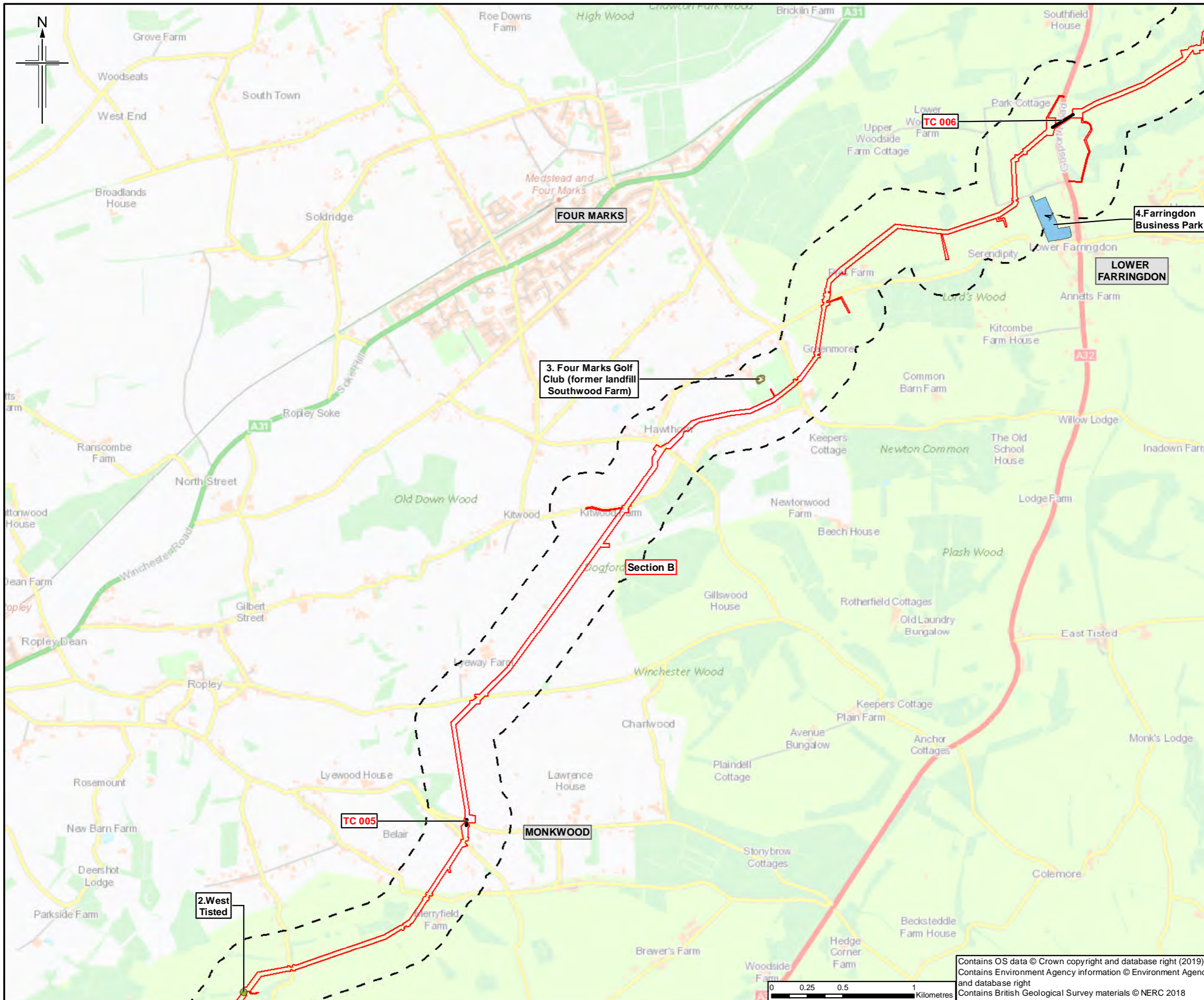
**Drawing title**

ENVIRONMENTAL STATEMENT  
POTENTIALLY CONTAMINATIVE LAND USES  
APFP Reg. (2009) 5(2)(l)

<b>Drawing Status</b>		<b>For Issue</b>	
Scale	1:25,000	@ A3	DO NOT SCALE
Jacobs No.	B2325300		
Project/Work No.	B2325300-JAC-000-ENV-DRG-001046		
Drawing number	Figure 11.7 Sheet 4 of 14		Rev 0

Contains OS data © Crown copyright and database right (2019)  
Contains Environment Agency information © Environment Agency and database right  
Contains British Geological Survey materials © NERC 2018





- Legend**
- Order Limits
  - Order Limits 250m buffer
  - Section break
  - Section break
  - Trenchless crossing
- Scoped-in potentially contaminated sites, and rationale for scoping in:**
- Authorised landfill
  - Historic landfill
  - Current land use
  - Historic land use
  - Current COMAH site
  - Former COMAH site

Sheet displays part of Section B

0	09/2019	For Issue	HM	KT	CW	SH
Rev.	Rev. Date	Purpose of revision	Orig/Dwn	Checked	Rev'd	Apprv'd

**JACOBS**  
 1100 Epsom Road, Windsor, Wokingham, RG41 0TU, UK  
 Tel: +44(0)118 946 7000 Fax: +44(0)118 946 7001  
 www.jacobs.com


Client  
 Esso Petroleum Company, Limited  
 Ermyn House,  
 Ermyn Way,  
 Leatherhead,  
 Surrey,  
 KT22 8UX

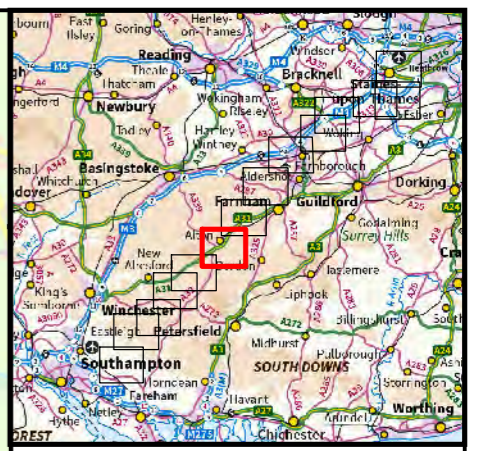
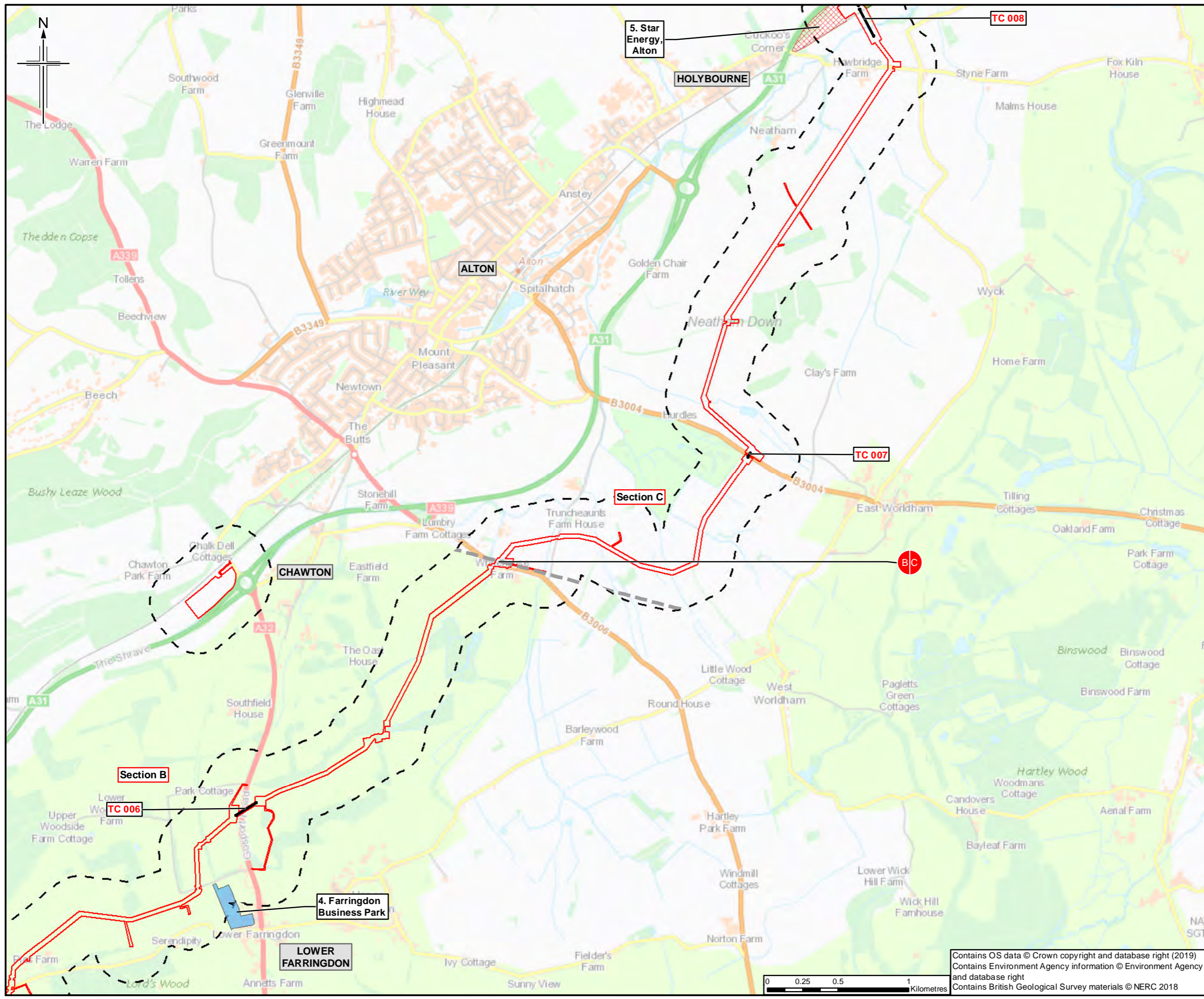
Project  
**Southampton to London Pipeline Project**

Drawing title  
**ENVIRONMENTAL STATEMENT  
 POTENTIALLY CONTAMINATIVE LAND USES  
 APFP Reg. (2009) 5(2)(l)**

Drawing Status	For Issue	
Scale	1:25,000 @ A3	DO NOT SCALE
Jacobs No.	B2325300	
ProjectWise No.	B2325300-JAC-000-ENV-DRG-001046	
Drawing number	Figure 11.7 Sheet 5 of 14	Rev 0

Contains OS data © Crown copyright and database right (2019)  
 Contains Environment Agency information © Environment Agency and database right  
 Contains British Geological Survey materials © NERC 2018





- Legend**
- Order Limits
  - Order Limits 250m buffer
  - Section break
  - Section break
  - Trenchless crossing
- Scoped-in potentially contaminated sites, and rationale for scoping in:**
- Authorised landfill
  - Historic landfill
  - Current land use
  - Historic land use
  - Current COMAH site
  - Former COMAH site

Sheet displays parts of Section B and Section C

Rev.	Rev. Date	Purpose of revision	Orig/Dwn	Checkd	Rev'd	Apprv'd
0	06/3/2019	For Issue	HM	KT	CW	SH

**JACOBS**  
 1100 E. 62nd Road, Waltham, Waltham, MA 01194, USA  
 Tel: +44(0)118 946 7000 Fax: +44(0)118 946 7001  
 www.jacobs.com

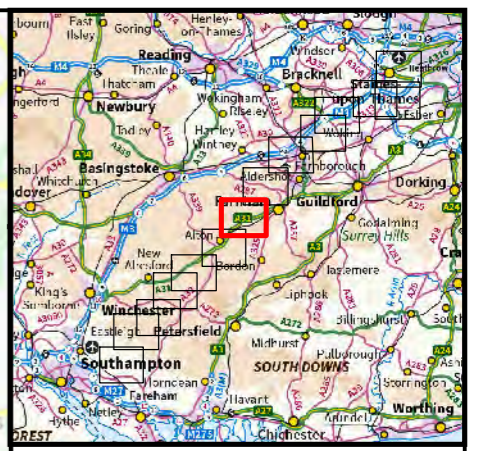
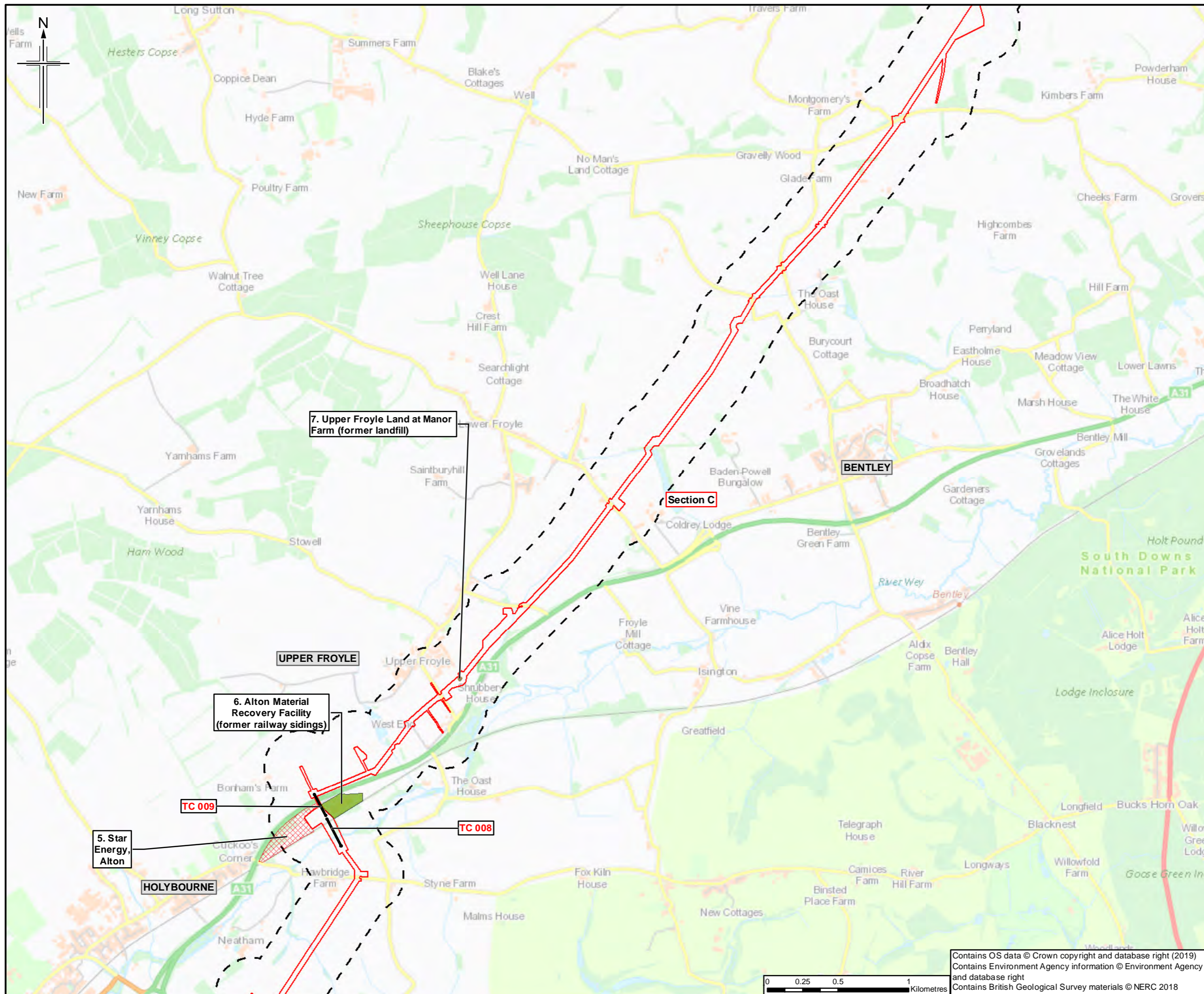
Client  
 Esso Petroleum Company, Limited  
 Ermyn House,  
 Ermyn Way,  
 Leatherhead,  
 Surrey,  
 KT22 8UX

Project  
**Southampton to London Pipeline Project**

Drawing title  
**ENVIRONMENTAL STATEMENT  
 POTENTIALLY CONTAMINATIVE LAND USES  
 APFP Reg. (2009) 5(2)(l)**

Drawing Status	For Issue
Scale	1:25,000 @ A3 DO NOT SCALE
Jacobs No.	B2325300
Project/Work No.	B2325300-JAC-000-ENV-DRG-001046
Drawing number	Figure 11.7 Sheet 6 of 14
Rev	0

Contains OS data © Crown copyright and database right (2019)  
 Contains Environment Agency information © Environment Agency and database right  
 Contains British Geological Survey materials © NERC 2018



**Legend**

- Order Limits
- Order Limits 250m buffer
- Section break
- Section break
- Trenchless crossing

**Scoped-in potentially contaminated sites, and rationale for scoping in:**

- Authorised landfill
- Historic landfill
- Current land use
- Historic land use
- Current COMAH site
- Former COMAH site

Sheet displays part of Section C

Rev.	Rev. Date	Purpose of revision	Orig/Dwn	Checked	Rev'd	Apprv'd
0	09/2019	For Issue		HM	KT	CW SH

**JACOBS**  
 1100 Epsom Road, Weybridge, Middlesex, UK  
 Tel: +44(0)181 946 7000 Fax: +44(0)181 946 7001  
 www.jacobs.com

Client  
 Esso Petroleum Company, Limited  
 Ermyn House,  
 Ermyn Way,  
 Leatherhead,  
 Surrey,  
 KT22 8UX


Project  
**Southampton to London Pipeline Project**

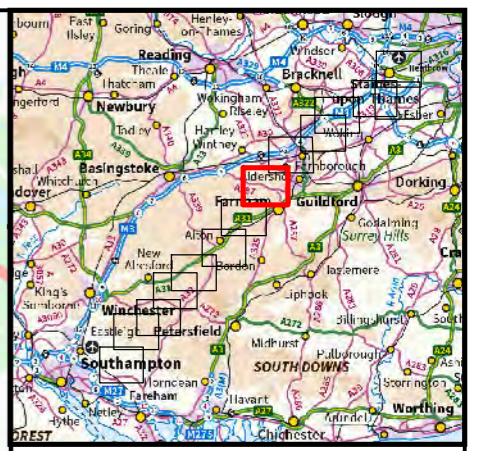
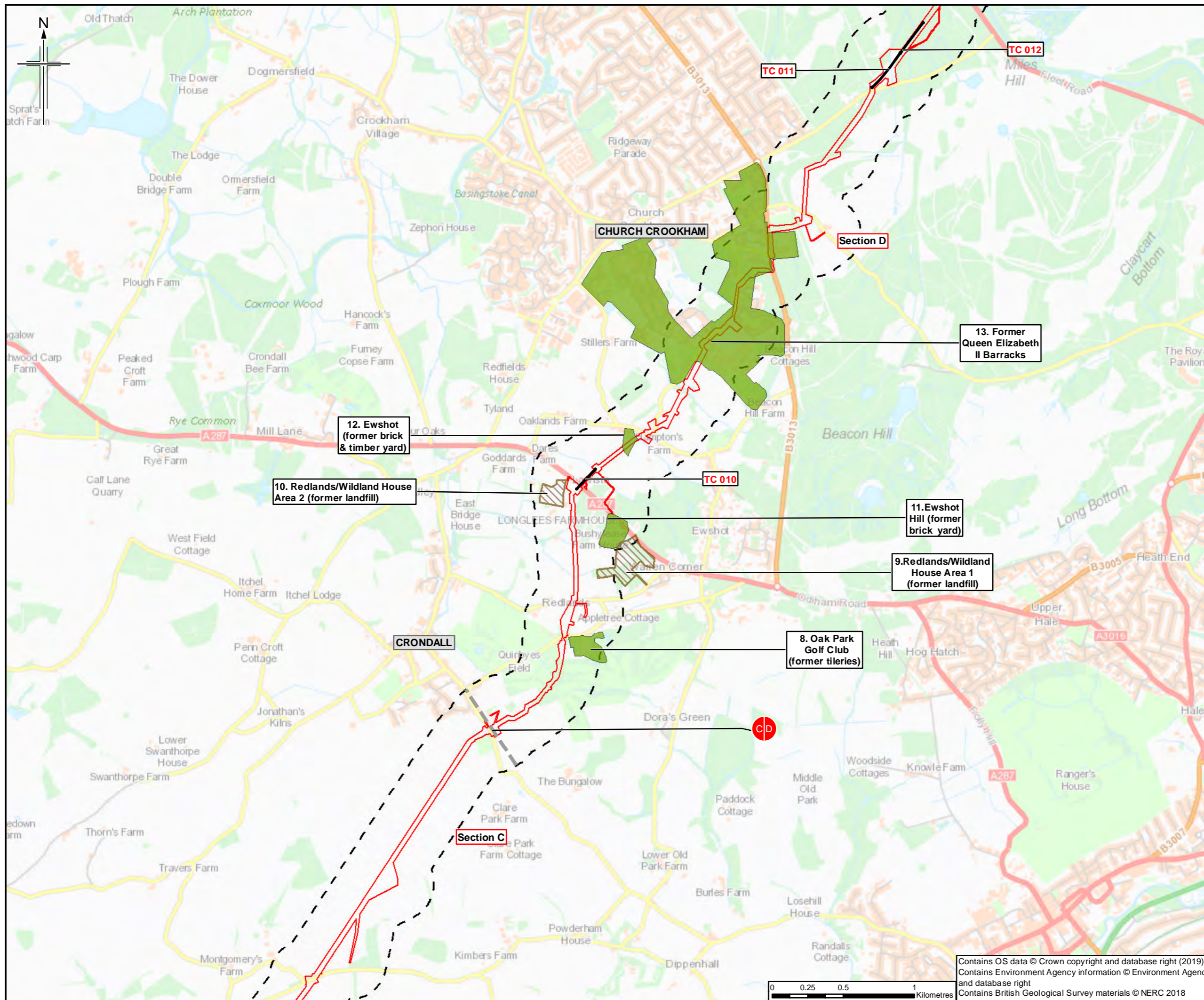
Drawing title  
**ENVIRONMENTAL STATEMENT  
 POTENTIALLY CONTAMINATIVE LAND USES  
 APFP Reg. (2009) 5(2)(l)**

Drawing Status	For Issue
Scale	1:25,000 @ A3 DO NOT SCALE
Jacobs No.	B2325300
Project/Work No.	B2325300-JAC-000-ENV-DRG-001046

Drawing number  
**Figure 11.7 Sheet 7 of 14**  
 Rev 0

Contains OS data © Crown copyright and database right (2019)  
 Contains Environment Agency information © Environment Agency and database right  
 Contains British Geological Survey materials © NERC 2018





- Legend**
- Order Limits
  - Order Limits 250m buffer
  - Section break
  - Section break
  - Trenchless crossing
- Scoped-in potentially contaminated sites, and rationale for scoping in:**
- Authorised landfill
  - Historic landfill
  - Current land use
  - Historic land use
  - Current COMAH site
  - Former COMAH site

Sheet displays parts of Section C and Section D

Rev.	Date	Purpose of revision	Orig/Dwn	Checked	Rev'd	Appr'd
0	09/3/2019	For Issue		HM	KT	CW SH

**JACOBS**  
 1180 Epsom Road, Wokingham, Wokingham, RG40 3TU UK  
 Tel: +44(0)118 946 7000 Fax: +44(0)118 946 7001  
 www.jacobs.com

Client  
 Esso Petroleum Company, Limited  
 Ermyn House,  
 Ermyn Way,  
 Leatherhead,  
 Surrey,  
 KT22 8UX

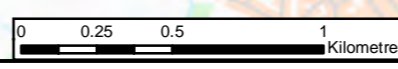
Project  
**Southampton to London Pipeline Project**

Drawing title  
**ENVIRONMENTAL STATEMENT  
 POTENTIALLY CONTAMINATIVE LAND USES  
 APFP Reg. (2009) 5(2)(l)**

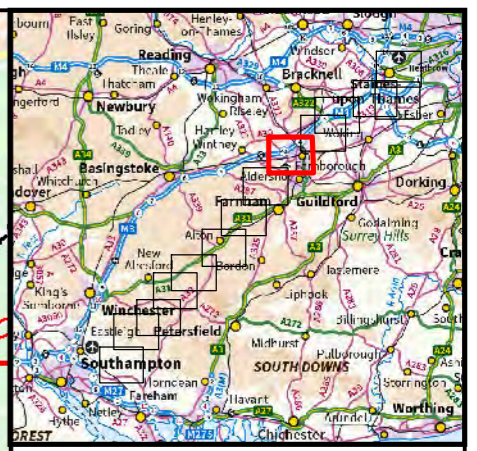
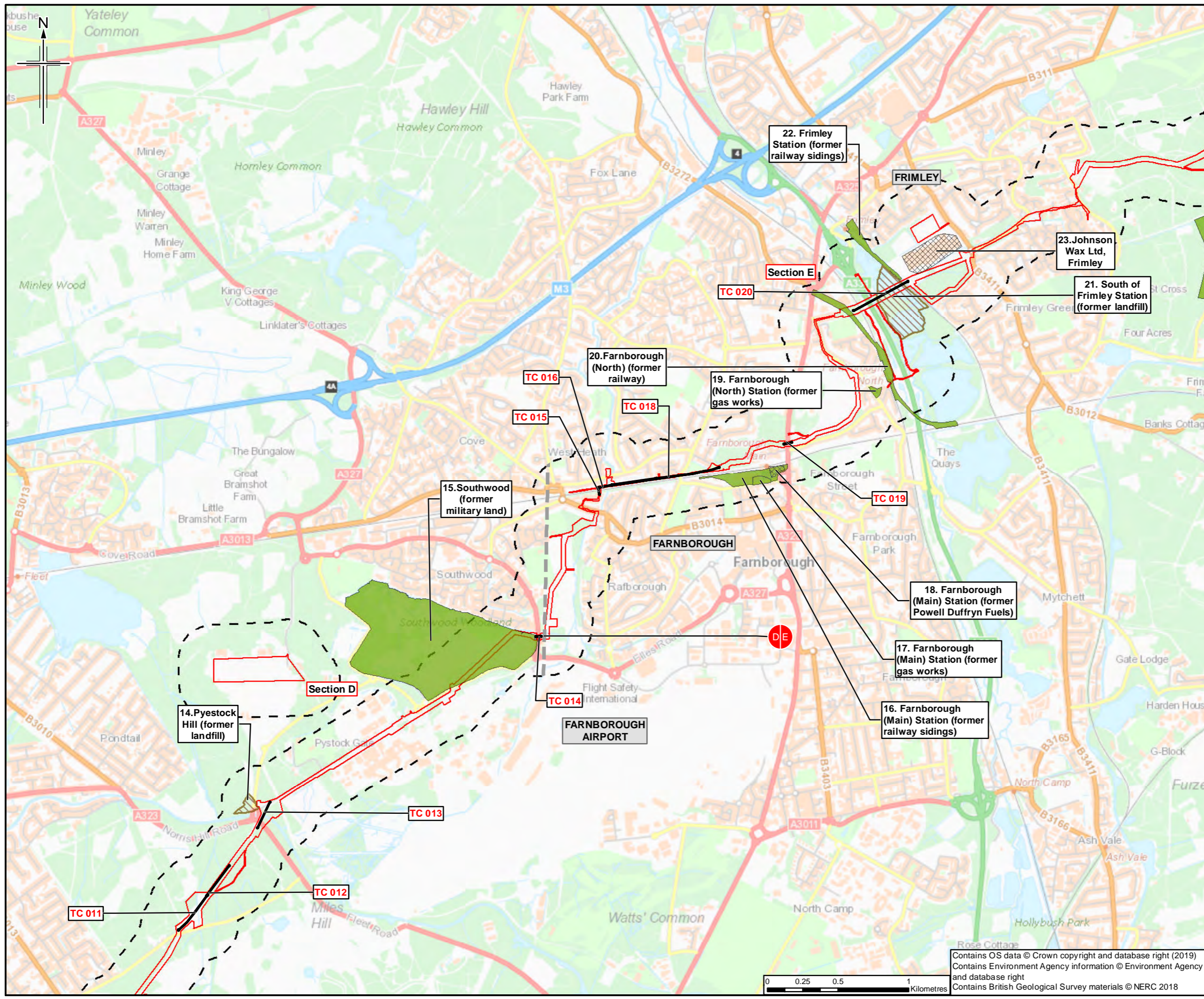
Drawing Status	For Issue	
Scale	1:25,000 @ A3	DO NOT SCALE
Jacobs No.	B2325300	
ProjectWise No.	B2325300-JAC-000-ENV-DRG-001046	

Drawing number **Figure 11.7 Sheet 8 of 14** Rev **0**

Contains OS data © Crown copyright and database right (2019)  
 Contains Environment Agency information © Environment Agency and database right  
 Contains British Geological Survey materials © NERC 2018







**Legend**

- Order Limits
- Order Limits 250m buffer
- Section break
- Section break
- Trenchless crossing

**Scoped-in potentially contaminated sites, and rationale for scoping in:**

- Authorised landfill
- Historic landfill
- Current land use
- Historic land use
- Current COMAH site
- Former COMAH site

Sheet displays parts of Section D and Section E

0	09/3/2019	For Issue	HM	KT	CW	SH
Rev.	Date	Purpose of revision	Orig/Dwn	Checked	Rev'd	Apprv'd

**JACOBS**

1160 Epsom Road, Wokingham, RG40 3TU, UK  
Tel: +44(0)118 946 7000 Fax: +44(0)118 946 7001  
www.jacobs.com

Client  
Esso Petroleum Company, Limited  
Ermyn House,  
Ermyn Way,  
Leatherhead,  
Surrey,  
KT22 8UX

Project

Southampton to London Pipeline Project

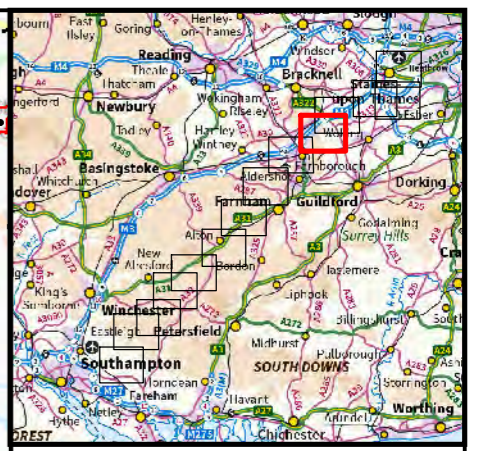
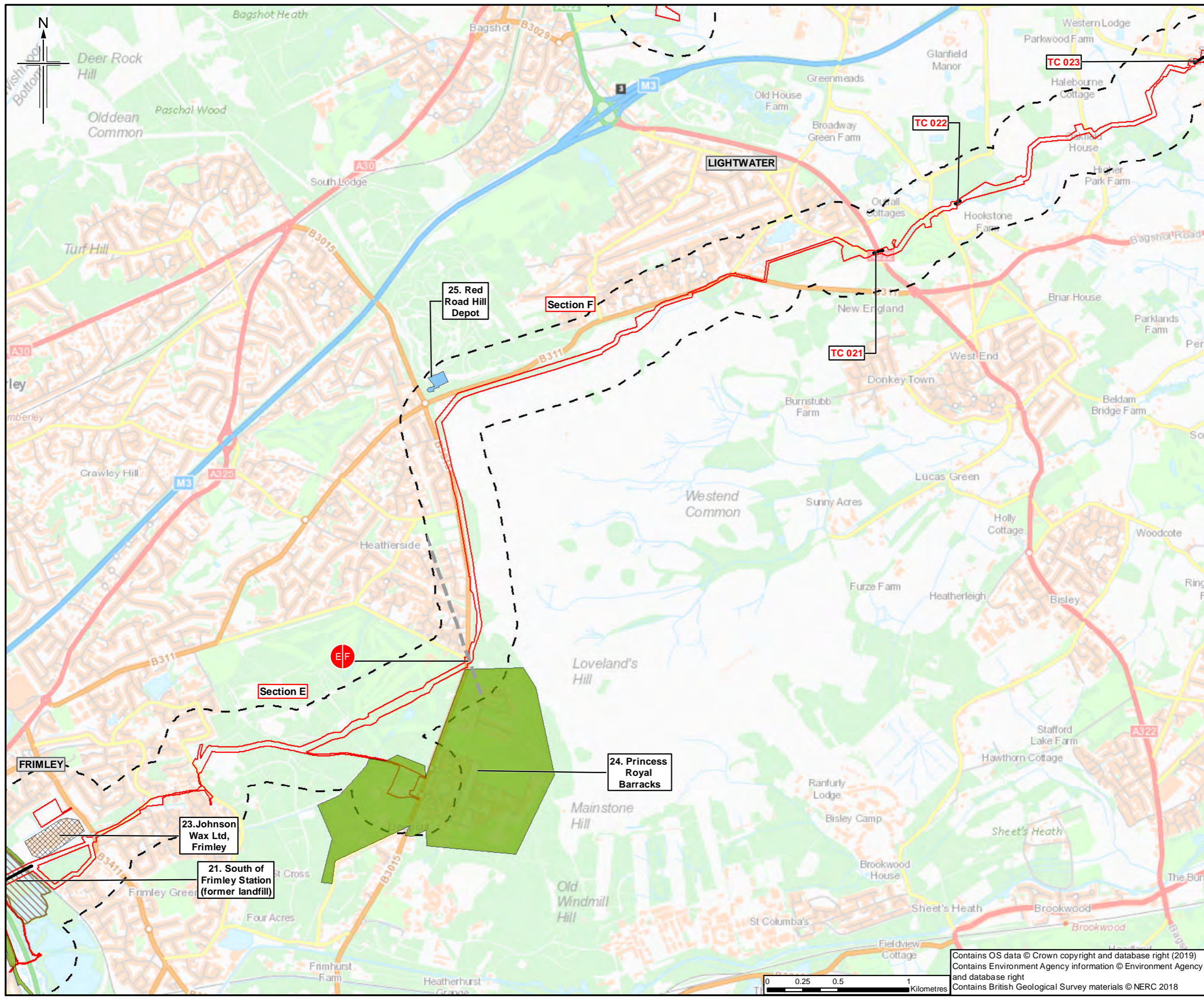
Drawing title

**ENVIRONMENTAL STATEMENT  
POTENTIALLY CONTAMINATIVE LAND USES  
APFP Reg. (2009) 5(2)(l)**

Drawing Status	For Issue
Scale	1:25,000 @ A3 DO NOT SCALE
Jacobs No.	B2325300
Project/Wise No.	B2325300-JAC-000-ENV-DRG-001046
Drawing number	Figure 11.7 Sheet 9 of 14
	Rev 0

This drawing is not to be used in whole or part other than for the intended purpose and project as defined on this drawing. Refer to the contract for full terms and conditions.

Contains OS data © Crown copyright and database right (2019)  
Contains Environment Agency information © Environment Agency and database right  
Contains British Geological Survey materials © NERC 2018



- Legend**
- Order Limits
  - Order Limits 250m buffer
  - Section break
  - Section break
  - Trenchless crossing
- Scoped-in potentially contaminated sites, and rationale for scoping in:**
- Authorised landfill
  - Historic landfill
  - Current land use
  - Historic land use
  - Current COMAH site
  - Former COMAH site

Sheet displays parts of Section E and Section F

Rev.	Rev. Date	Purpose of revision	Orig/Dwn	Checked	Rev'd	Apprv'd
0	06/3/2019	For Issue	HM	KT	CW	SH

**JACOBS**  
 1100 Epsom Road, Windsor, Wokingham, RG41 0TU, UK  
 Tel: +44(0)118 946 7000 Fax: +44(0)118 946 7001  
 www.jacobs.com


Client  
 Esso Petroleum Company, Limited  
 Ermyn House,  
 Ermyn Way,  
 Leatherhead,  
 Surrey,  
 KT22 8UX

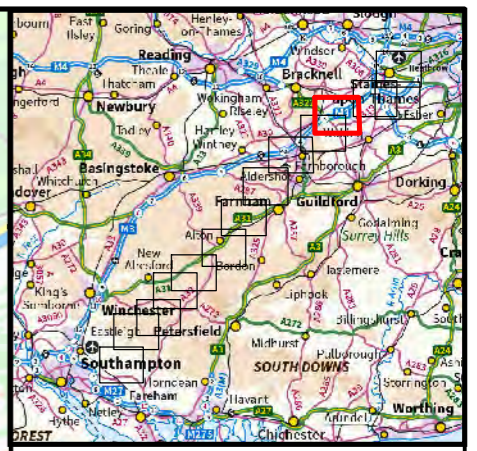
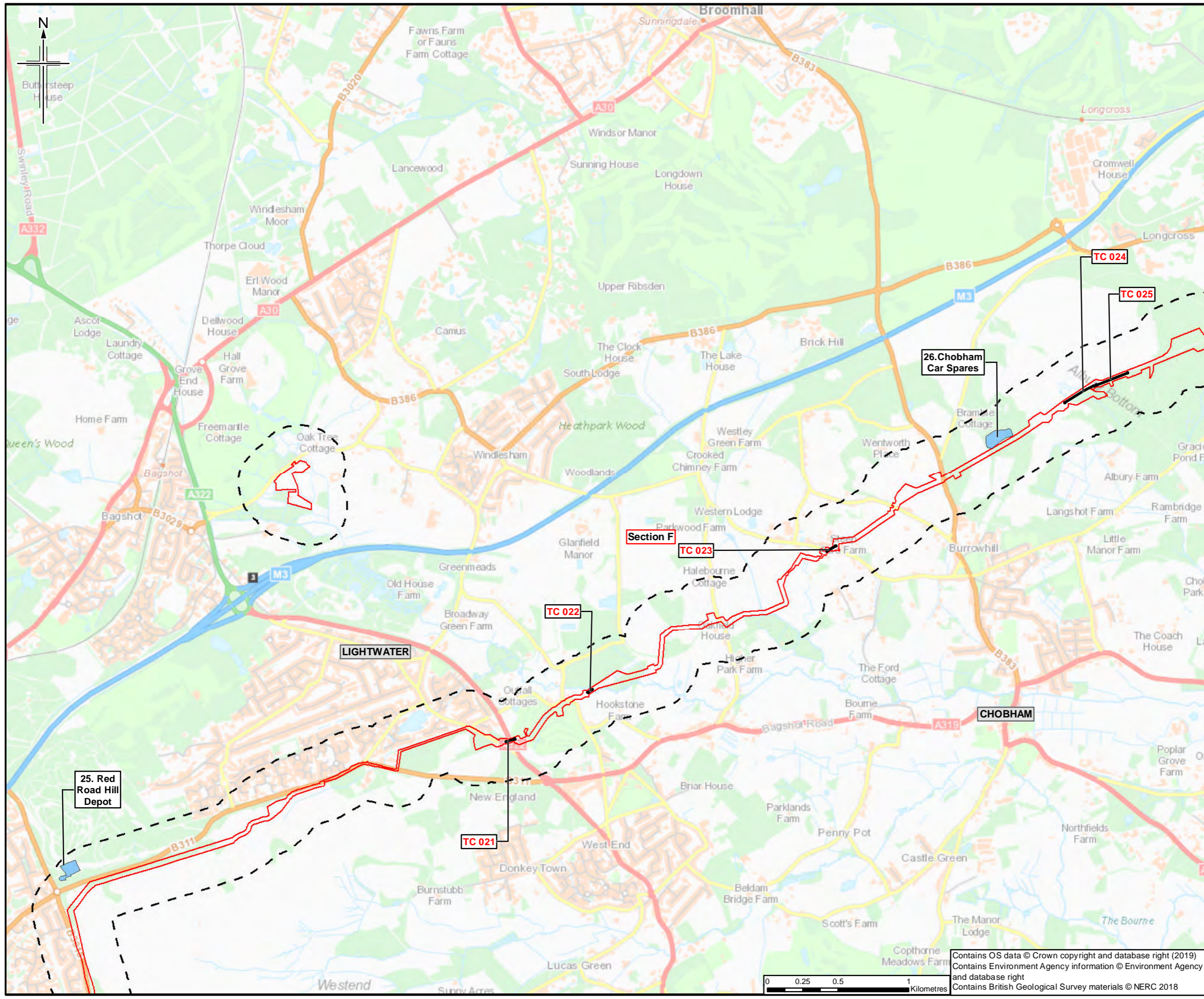
Project  
**Southampton to London Pipeline Project**

Drawing title  
**ENVIRONMENTAL STATEMENT  
 POTENTIALLY CONTAMINATIVE LAND USES  
 APFP Reg. (2009) 5(2)(l)**

Drawing Status	For Issue
Scale	1:25,000 @ A3 DO NOT SCALE
Jacobs No.	B2325300
Project/Work No.	B2325300-JAC-000-ENV-DRG-001046
Drawing number	Figure 11.7 Sheet 10 of 14
Rev	0

Contains OS data © Crown copyright and database right (2019)  
 Contains Environment Agency information © Environment Agency and database right  
 Contains British Geological Survey materials © NERC 2018





- Legend**
- Order Limits
  - Order Limits 250m buffer
  - Section break
  - Section break
  - Trenchless crossing
- Scoped-in potentially contaminated sites, and rationale for scoping in:**
- Authorised landfill
  - Historic landfill
  - Current land use
  - Historic land use
  - Current COMAH site
  - Former COMAH site

Sheet displays part of Section F

Rev.	Rev. Date	Purpose of revision	Orig/Dwn	Checked	Rev'd	Apprv'd
0	09/2019	For Issue				

**JACOBS**  
 1100 Epsom Road, Weybridge, Middlesex, TW20 2EX, UK  
 Tel: +44(0)181 946 7000 Fax: +44(0)181 946 7001  
 www.jacobs.com


Client  
 Esso Petroleum Company, Limited  
 Ermyn House,  
 Ermyn Way,  
 Leatherhead,  
 Surrey,  
 KT22 8UX

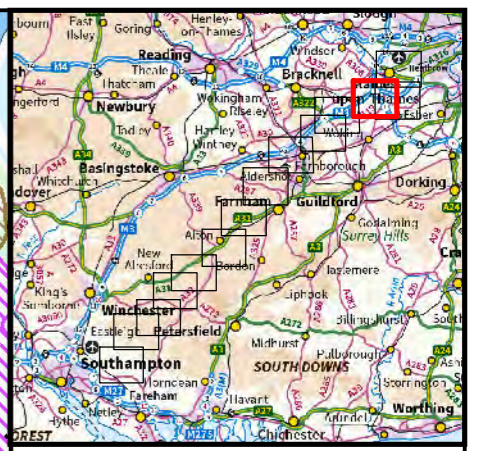
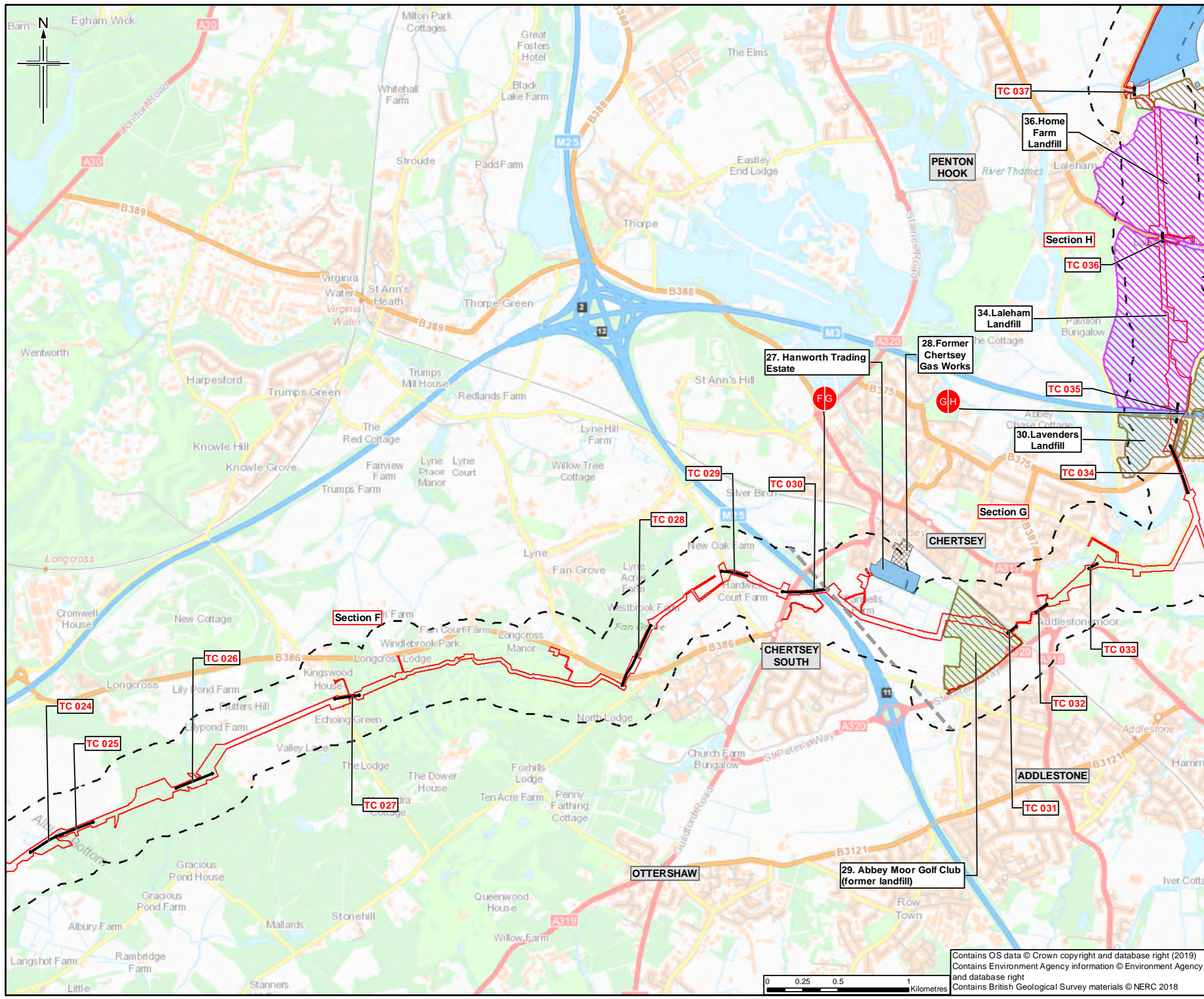
Project  
 Southampton to London Pipeline Project

Drawing title  
**ENVIRONMENTAL STATEMENT  
 POTENTIALLY CONTAMINATIVE LAND USES  
 APFP Reg. (2009) 5(2)(l)**

Drawing Status	For Issue	
Scale	1:25,000 @ A3	DO NOT SCALE
Jacobs No.	B2325300	
ProjectWise No.	B2325300-JAC-000-ENV-DRG-001046	
Drawing number	Figure 11.7 Sheet 11 of 14	Rev 0

Contains OS data © Crown copyright and database right (2019)  
 Contains Environment Agency information © Environment Agency and database right  
 Contains British Geological Survey materials © NERC 2018





- Legend**
- Order Limits
  - Order Limits 250m buffer
  - Section break
  - Section break
  - Trenchless crossing
- Scoped-in potentially contaminated sites, and rationale for scoping in:**
- Authorised landfill
  - Historic landfill
  - Current land use
  - Historic land use
  - Current COMAH site
  - Former COMAH site

Sheet displays parts of Section F, Section G and Section H

0	09/3/2019	For Issue	HM	KT	CW	SH
Rev.	Date	Purpose of revision	Orig/Dwn	Checkd	Rev'd	Apprv'd

**JACOBS**

1100 Epsom Road, Weybridge, Middlesex, TW20 2EX, UK  
Tel: +44(0)181 946 7000 Fax: +44(0)181 946 7001  
www.jacobs.com


Client  
Esso Petroleum Company, Limited  
Ermyn House,  
Ermyn Way,  
Leatherhead,  
Surrey,  
KT22 8UX

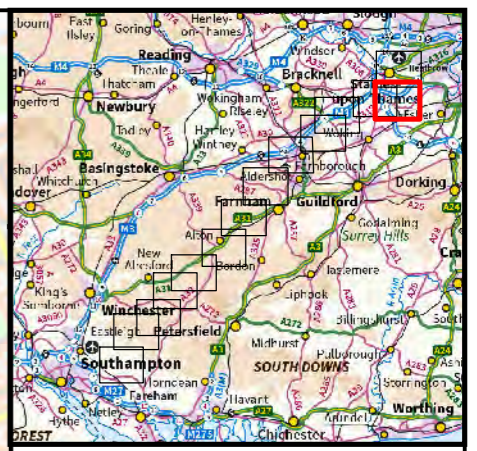
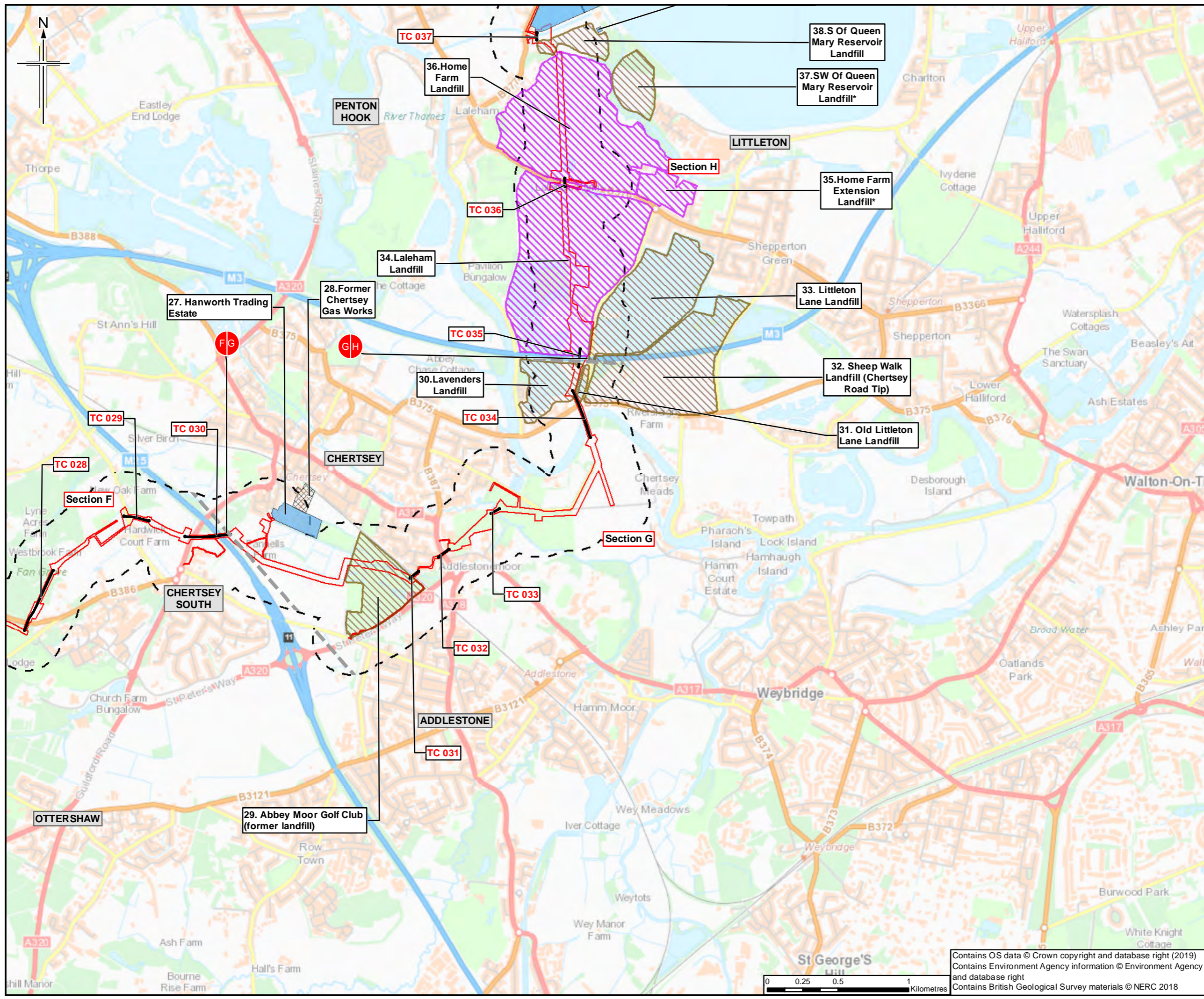
Project  
 Southampton to London Pipeline Project

Drawing title  
**ENVIRONMENTAL STATEMENT  
POTENTIALLY CONTAMINATIVE LAND USES  
APFP Reg. (2009) 5(2)(l)**

Drawing Status	For Issue
Scale	1:25,000 @ A3 DO NOT SCALE
Jacobs No.	B2325300
Project/Work No.	B2325300-JAC-000-ENV-DRG-001046
Drawing number	Figure 11.7 Sheet 12 of 14
	Rev 0

Contains OS data © Crown copyright and database right (2019)  
Contains Environment Agency information © Environment Agency and database right  
Contains British Geological Survey materials © NERC 2018





- Legend**
- Order Limits
  - Order Limits 250m buffer
  - Section break
  - Section break
  - Trenchless crossing
- Scoped-in potentially contaminated sites, and rationale for scoping in:**
- Authorised landfill
  - Historic landfill
  - Current land use
  - Historic land use
  - Current COMAH site
  - Former COMAH site

Sheet displays parts of Section F, Section G and Section H  
 \* Originally scoped in but now outside study area

Rev.	Rev. Date	Purpose of revision	Orig/Dwn	Checkd	Rev'd	Apprv'd
0	09/3/2019	For Issue		HM	KT	CW SH

**JACOBS**  
 1100 Epsom Road, Weybridge, Middlesex, UK  
 Tel: +44(0)181 946 7000 Fax: +44(0)181 946 7001  
 www.jacobs.com

Client  
 Esso Petroleum Company, Limited  
 Ermyn House,  
 Ermyn Way,  
 Leatherhead,  
 Surrey,  
 KT22 8UX

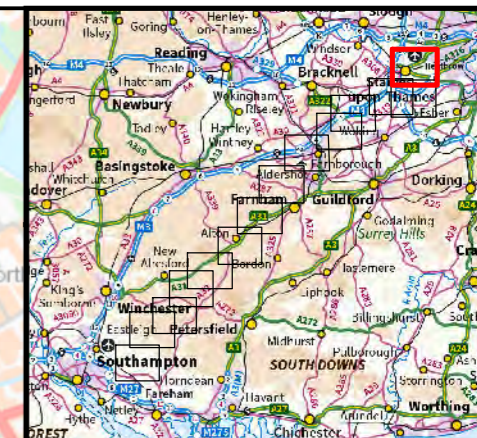
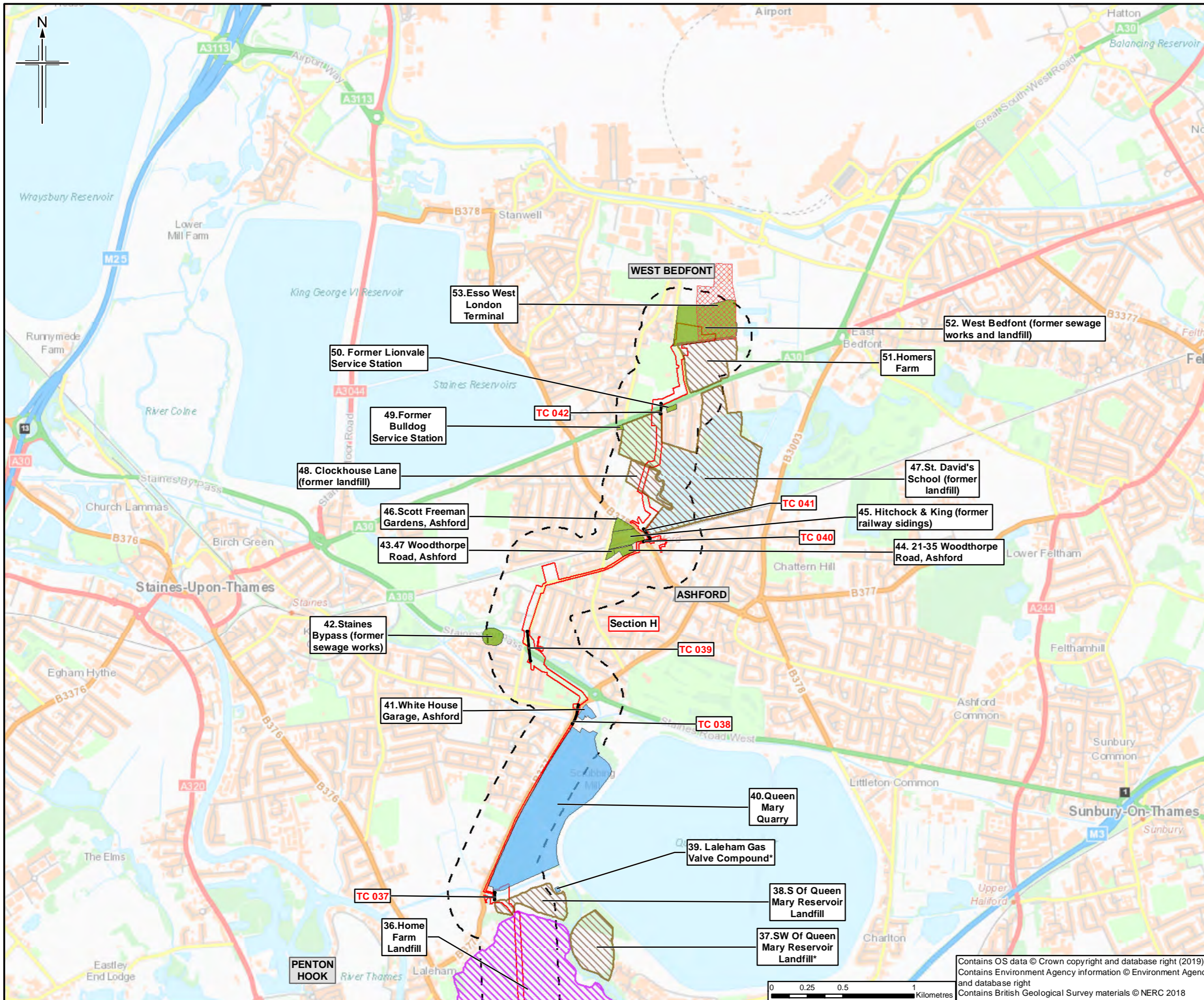
Project  
 Southampton to London Pipeline Project

Drawing title  
**ENVIRONMENTAL STATEMENT  
 POTENTIALLY CONTAMINATIVE LAND USES  
 APFP Reg. (2009) 5(2)(l)**

Drawing Status	For Issue
Scale	1:25,000 @ A3 DO NOT SCALE
Jacobs No.	B2325300
ProjectWise No.	B2325300-JAC-000-ENV-DRG-001046

Drawing number  
 Figure 11.7 Sheet 13 of 14  
 Rev 0

Contains OS data © Crown copyright and database right (2019)  
 Contains Environment Agency information © Environment Agency and database right  
 Contains British Geological Survey materials © NERC 2018




- Legend**
- Order Limits
  - Order Limits 250m buffer
  - Section break
  - Section break
  - Trenchless crossing
- Scoped-in potentially contaminated sites, and rationale for scoping in:**
- Authorised landfill
  - Historic landfill
  - Current land use
  - Historic land use
  - Current COMAH site
  - Former COMAH site

Sheet displays part of Section H  
 \* Originally scoped in but now outside study area

Rev.	Rev. Date	Purpose of revision	Orig/Dwn	Checked	Rev'd	Appr'd
0	09/3/2019	For Issue	HM	KT	CW	SH



Client  
 Esso Petroleum Company, Limited  
 Ermyn House,  
 Ermyn Way,  
 Leatherhead,  
 Surrey,  
 KT22 8UX




Drawing title

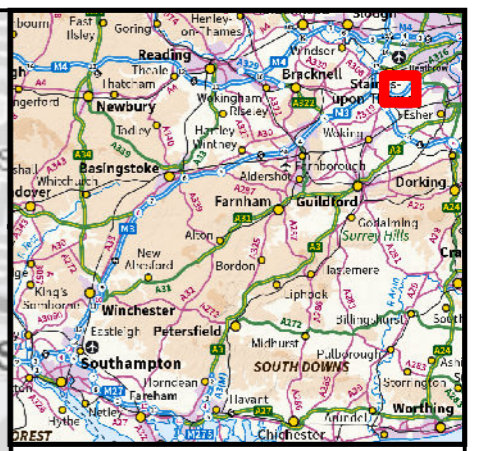
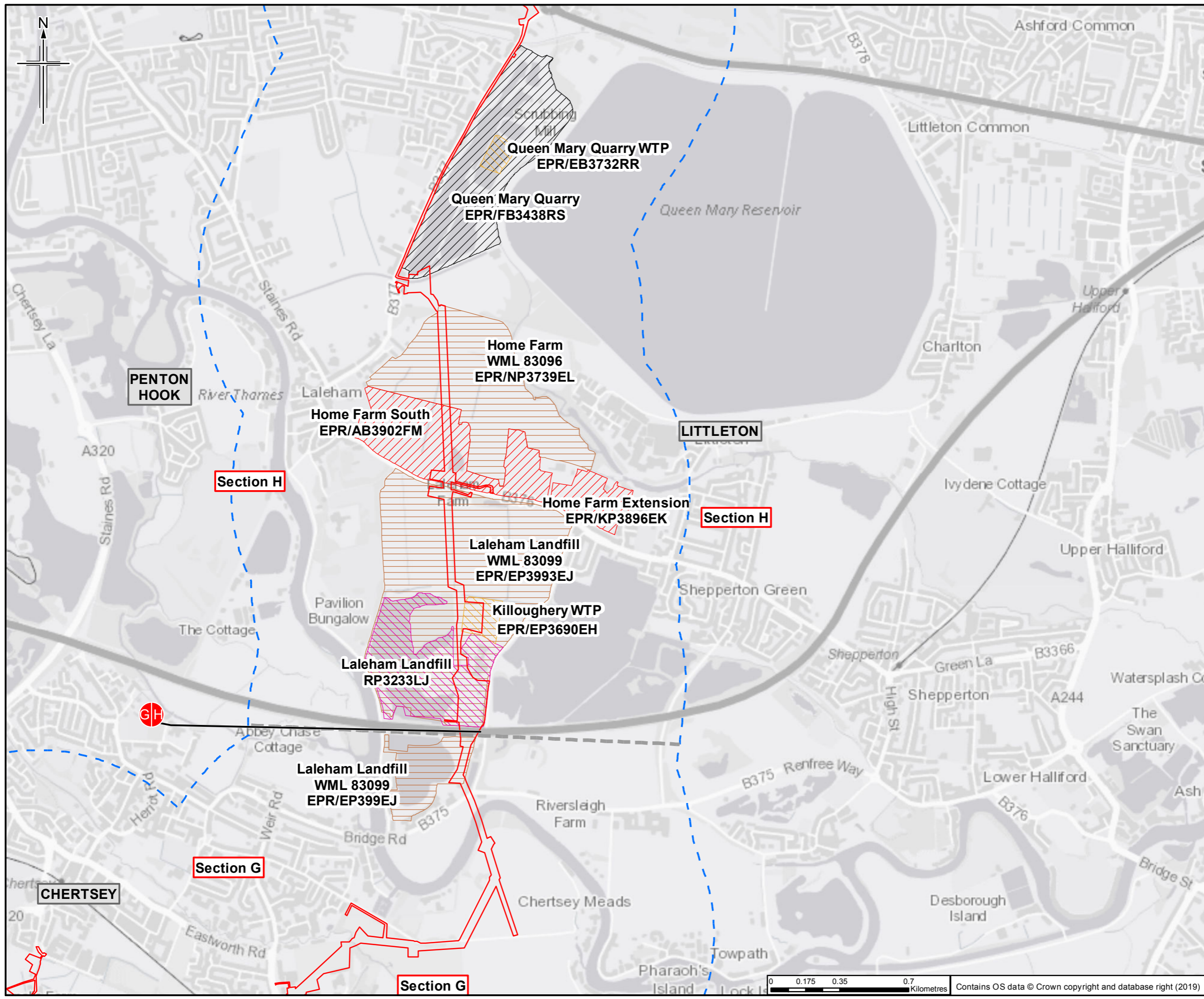
**ENVIRONMENTAL STATEMENT  
 POTENTIALLY CONTAMINATIVE LAND USES  
 APFP Reg. (2009) 5(2)(l)**

Drawing Status	For Issue
Scale	1:25,000 @ A3 DO NOT SCALE
Jacobs No.	B2325300
Project/Work No.	B2325300-JAC-000-ENV-DRG-001046

Drawing number **Figure 11.7 Sheet 14 of 14** Rev **0**

Contains OS data © Crown copyright and database right (2019)  
 Contains Environment Agency information © Environment Agency and database right  
 Contains British Geological Survey materials © NERC 2018





- Legend**
- Order Limits
  - Order Limits 1km buffer
  - Section break
  - Section break
- Permits issued under The Environmental Permitting (England and Wales) Regulations 2016**
- Waste Treatment Permit (WTP)
  - Active mining waste permit
  - Landfill permit in closure
  - Not enabled, not surrendered landfill permit
- Permits/licences issued under pre-2007 regulations**
- Partially superseded waste management licence in closure

The environmental permit labels show both the location names and the permit numbers

Rev	Date	Purpose of revision	Orig/Dwn	Checkd	Rev'd	Apprv'd
0	09/03/2019	For Issue	VW	KT	HH	SH

**JACOBS**  
 1100 E 6th Ave, Suite 100, Irving, Texas 75039, USA  
 Tel: +44 (0) 118 946 7000 Fax: +44(0)118 946 7001  
 www.jacobs.com

**Client**  
 Esso Petroleum Company, Limited  
 Ermyn House,  
 Ermyn Way,  
 Leatherhead,  
 Surrey,  
 KT22 8UX

**Project**


Southampton to London Pipeline Project

**Drawing title**

ENVIRONMENTAL STATEMENT  
 CURRENT ENVIRONMENTAL PERMITS  
 (LANDFILL AND MINING WASTE)  
 APFP Reg. (2009) 5(2)(o)

Drawing Status	For Issue
Scale	1:18,000 @ A3 DO NOT SCALE
Jacobs No.	B2325300
ProjectWise No.	B2325300-JAC-000-ENV-DRG-001047
Drawing number	Figure 11.8 Sheet 1 of 1
Rev	0

This drawing is not to be used in whole or part other than for the intended purpose and project as defined on this drawing. Refer to the contract for full terms and conditions.



Contains OS data © Crown copyright and database right (2019)

(This page is intentionally left blank)